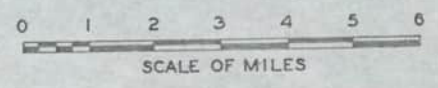


MERCER COUNTY



CEM. NO. - TOWNSHIP-NAME

1	FRANKLIN	BODKINS
2	FRANKLIN	BURDGES
3	HOPEWELL	BUCK
4	UNION	BETHEL
5	BLACKCREEK	BETHEL (EAST)
6	BUTLER	EONE
7	CENTER	BEOUGHER
8	CENTER	BONIFIELD
9	MARION	CASSELLA
10	MARION	CASSELLA CONVENT
11	UNION	COIL
12	BLACKCREEK	COATES
13	DUBLIN	CHIVINGTON
14	WASHINGTON	DIXON
15	BLACKCREEK	DUCK CREEK
16	FRANKLIN	ELLIS
17	HOPEWELL	FRIENDS
18	UNION	FRYER
19	BLACKCREEK	FOUNTAIN CHAPEL
20	CENTER	FAIRVIEW
21	DUBLIN	FRYSINGER
22	RECOVERY	FT. RECOVERY
23	FRANKLIN	GUADELUPE
24	RECOVERY	GREEN MOUND
25	UNION	HUSSEY
26	UNION	HAYS
27	UNION	HAMILTON
28	WASHINGTON	HOTEL
29	BUTLER	HOLY TRINITY
30	CENTER	HANKINS
31	DUBLIN	HEDGES
32	JEFFERSON	I.C. CATHOLIC

CEM. NO- TOWNSHIP-NAME

33	BUTLER	JOHNSON
34	UNION	KRUGH
35	BLACKCREEK	KING
36	BLACKCREEK	KNIGHTS
37	GRANVILLE	LAUBER
38	LIBERTY	LIBERTY (KESSLER)
39	LIBERTY	LIBERTY CHAPEL
40	WASHINGTON	LIVE OAK
41	LIBERTY	LAND FAIR
42	UNION	MENDON
43	UNION	MERLIN
44	WASHINGTON	MACEDON
45	DUBLIN	MERCER
46	DUBLIN	MT. OLIVE
47	JEFFERSON	NORTH GROVE
48	WASHINGTON	NORTH PADUA
49	CENTER	NEPTUNE
50	JEFFERSON	OLDTOWN
51	GIBSON	PHIESKIE
52	JEFFERSON	PETRIC
53	DUBLIN	PLEASANT GROVE
54	MARION	PRECIOUS BLOOD
55	MARION	PRECIOUS BLOOD CONVENT
56	UNION	PALMER
57	GRANVILLE	ROSEHILL
58	CENTER	ROEBUCK
59	CENTER	ROBERTS
60	DUBLIN	RIVERSIDE
61	DUBLIN	ROEBUCK
62	FRANKLIN	SPRAGUE
63	GIBSON	ST. PAULS
64	GIBSON	ST. MARYS

CEM. NO - TOWNSHIP-NAME

65	GRANVILLE	ST. MARYS SEMINARY
66	GRANVILLE	ST. FRANCIS
67	GRANVILLE	ST. HENRY
68	GRANVILLE	ST. WENDELIN
69	JEFFERSON	SWAMP COLLEGE
70	LIBERTY	ST. PAULS REFORM EVANGELICAL
71	LIBERTY	ST. PAULS LUTHERAN
72	MARION	ST. CHARLES SEMINARY
73	MARION	ST. ROSA
74	MARION	ST. ALOYSIUS
75	MARION	SEBASTIAN
76	MARION	ST. JOHNS
77	RECOVERY	SPRING HILL
78	RECOVERY	ST. PETERS
79	RECOVERY	ST. JOSEPHS
80	RECOVERY	SCOTT
81	UNION	SHERER
82	WASHINGTON	SOUTH WABASH
83	WASHINGTON	ST. ANTHONY
84	BUTLER	ST. MARYS
85	BUTLER	ST. ELIZABETH
86	DUBLIN	SMITH
87	DUBLIN	STRINGTOWN
88	LIBERTY	SKEELS
89	GIBSON	TOWNSHIP
90	MARION	TOWNSHIP
91	UNION	TOMLINSON
92	HOPEWELL	UNION
93	BUTLER	WALTMAN
94	LIBERTY	ZION
95	WASHINGTON	ZION STATE LINE

MERCER COUNTY

INDEX

CEMETERY	PAGE	CEMETERY	PAGE	CEMETERY	PAGE	CEMETERY	PAGE
BETHEL	40	IMMACULATE CONCEPTION	32	PALMER	49	TOMLINSON	60
BETHEL EAST	21			PETRIE	36	TOWNSHIP GIBSON TWP.	52
BEUGHER	67			PHIESKIE	41	TOWNSHIP MARION TWP.	63
BODKINS	43			PLEASANT GROVE	53		
BONE	49	JOHNSON	46	PRECIOUS BLOOD	25		
BONIFIELD	67			PRECIOUS BLOOD CONVENT	31		
BUCK "A" - "B"	23						
BURDGES	37						
		KING	21				
		KNIGHTS	50				
CASSELLA	61	KRUGH	26				
CASSELLA CONVENT	46						
CHIVINGTON	45						
COATES	21						
COIL	31					UNION	49
DIXON	48						
DUCK CREEK	38						
		LANDFAIR	22	RIVERSIDE	7-8-9-10		
		LAUBER	50	ROBERTS	39		
		LIBERTY KESSLER	66	ROEBUCK CENTER TWP.	51		
ELLIS	64	LIBERTY CHAPEL	47	ROEBUCK DUBLIN TWP.	62		
		LIVE OAK	28	ROSEHILL	46		
						WALTMAN	49
FAIRVIEW	29			SCOTT	26		
FOUNTAIN CHAPEL	38			SEBASTIAN	54		
FRIENDS	54			SHERER	55		
FRYER	50			SKEELS	26		
FRYSINGER	59			SMITH	53		
FT. RECOVERY	31			SOUTH WABASH	28		
		MACEDON	42	SPRAGUE	46		
		MENDON	58	SPRINGHILL	11-12-13-14		
		MERCER	56	STRINGTOWN	62		
		MERLIN	31	ST. ALOYSIUS	63		
		MT. OLIVE	33	ST. ANTHONY	22		
GREEN MOUND	57			ST. CHARLES SEMINARY	41	ZION	44
GUADELUPE	55			ST. ELIZABETHS	68	ZION STATE LINE	65
				ST. FRANCIS	48		
		NEPTUNE	29	ST. HENRY	24		
		NORTH GROVE	3-4-5-6	ST. JOHNS	30		
		NORTH PADUA	42	ST. JOSEPHS	47		
				ST. MARYS BUTLER TWP.	34		
HAMILTON	26			ST. MARYS GIBSON TWP.	22		
HANKINS	39			ST. MARYS SEMINARY	50		
HAYES	31			ST. PAULS	45		
HEDGES	59			ST. PAULS EVANGELICAL REFORMED	35		
HOLY TRINITY	35			ST. PAULS LUTHERAN	66		
HOTEL	25			ST. PETERS	43		
HUSSEY	58	OLDTOWN	34	ST. ROSA	27		
				ST. WENDELIN	52		
				SWAMP COLLEGE	15-16-17-18-19-20		

NORTH GROVE CEMETERY

MERCER CO.

JEFFERSON TWP.

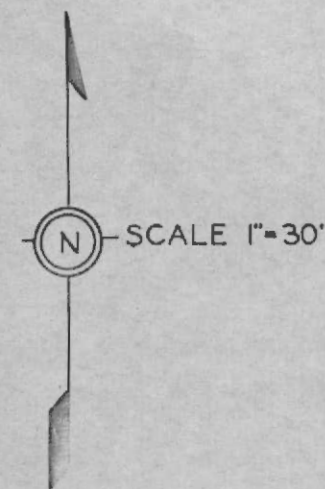
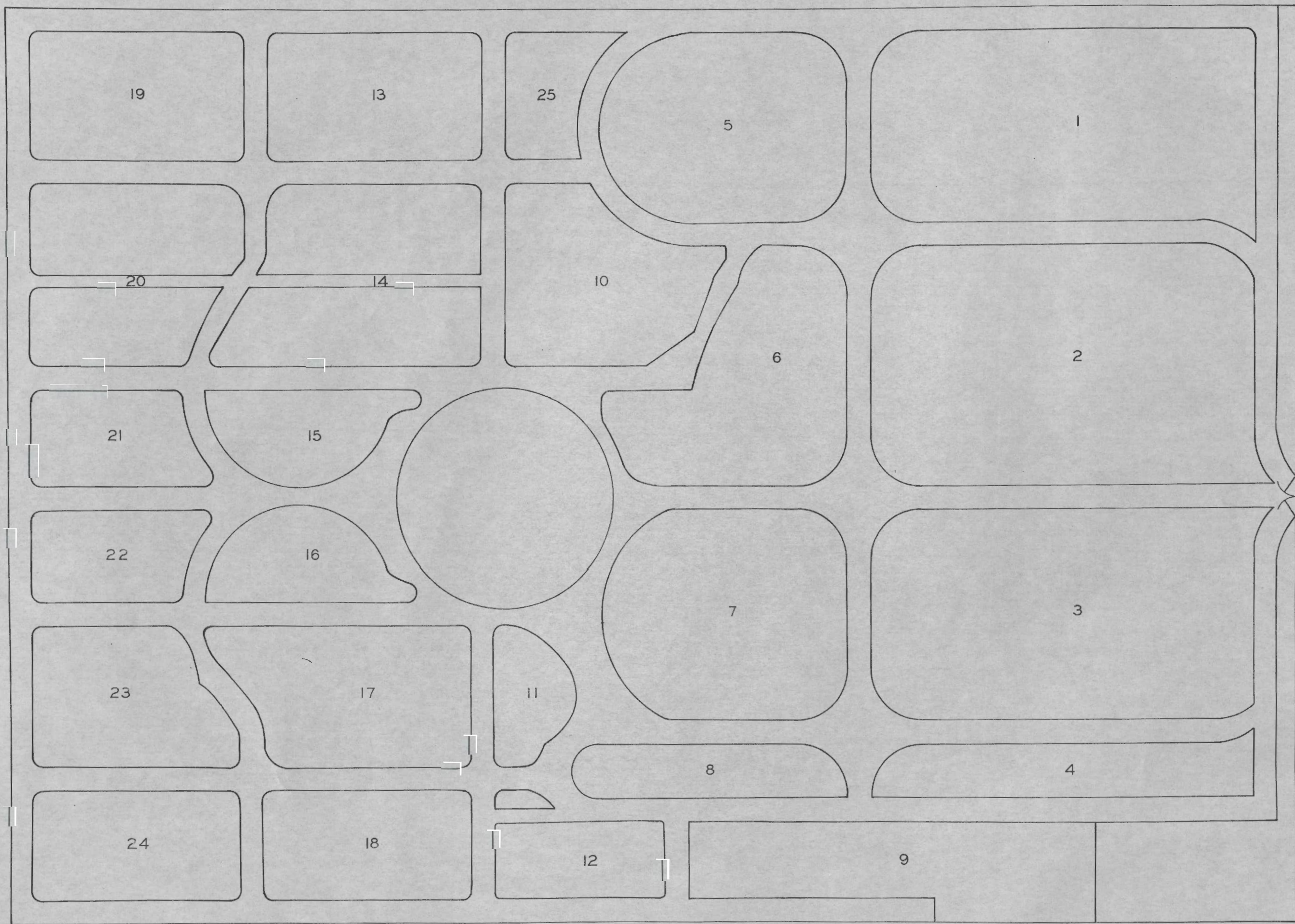
OFFICIAL PROJECT NOS 465-42-3-467 & 665-42-3-232
12.03 ACRES
2 PAGES

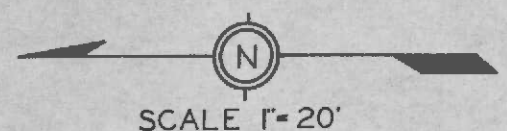
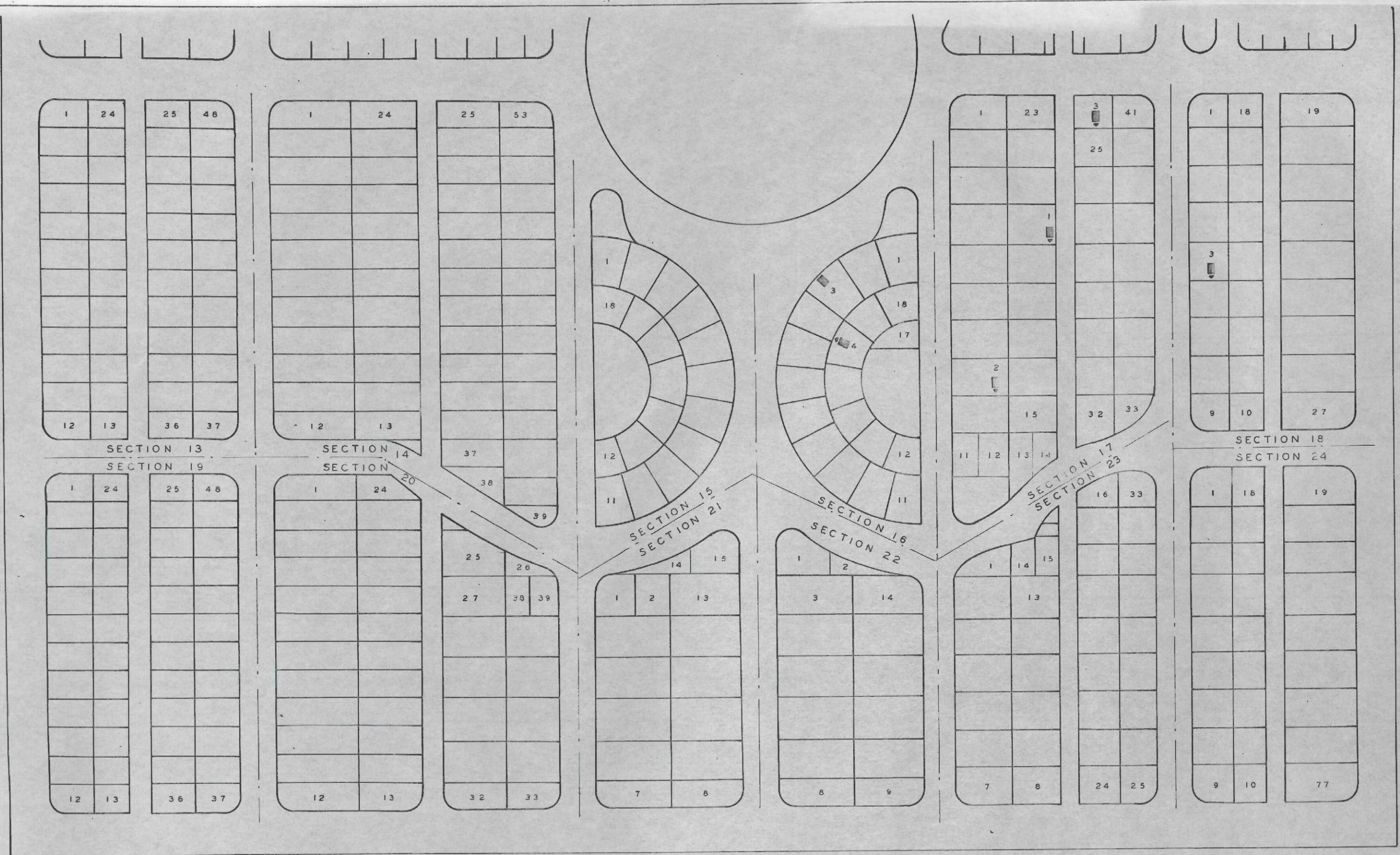
LEGEND

- ① REVOLUTIONARY WAR
- ⑩ WAR OF 1812
- ⑯ WAR WITH MEXICO
- ⑲ CIVIL WAR
- ⑳ SPANISH-AM. WAR
- ⑳ WORLD WAR

HISTORY

ORIGINAL GRANT TO JAMES E. ROSS.
CEMETERY PROPERTY ACQUIRED BY CELINA
CEMETERY ASSOCIATION IN 1880.





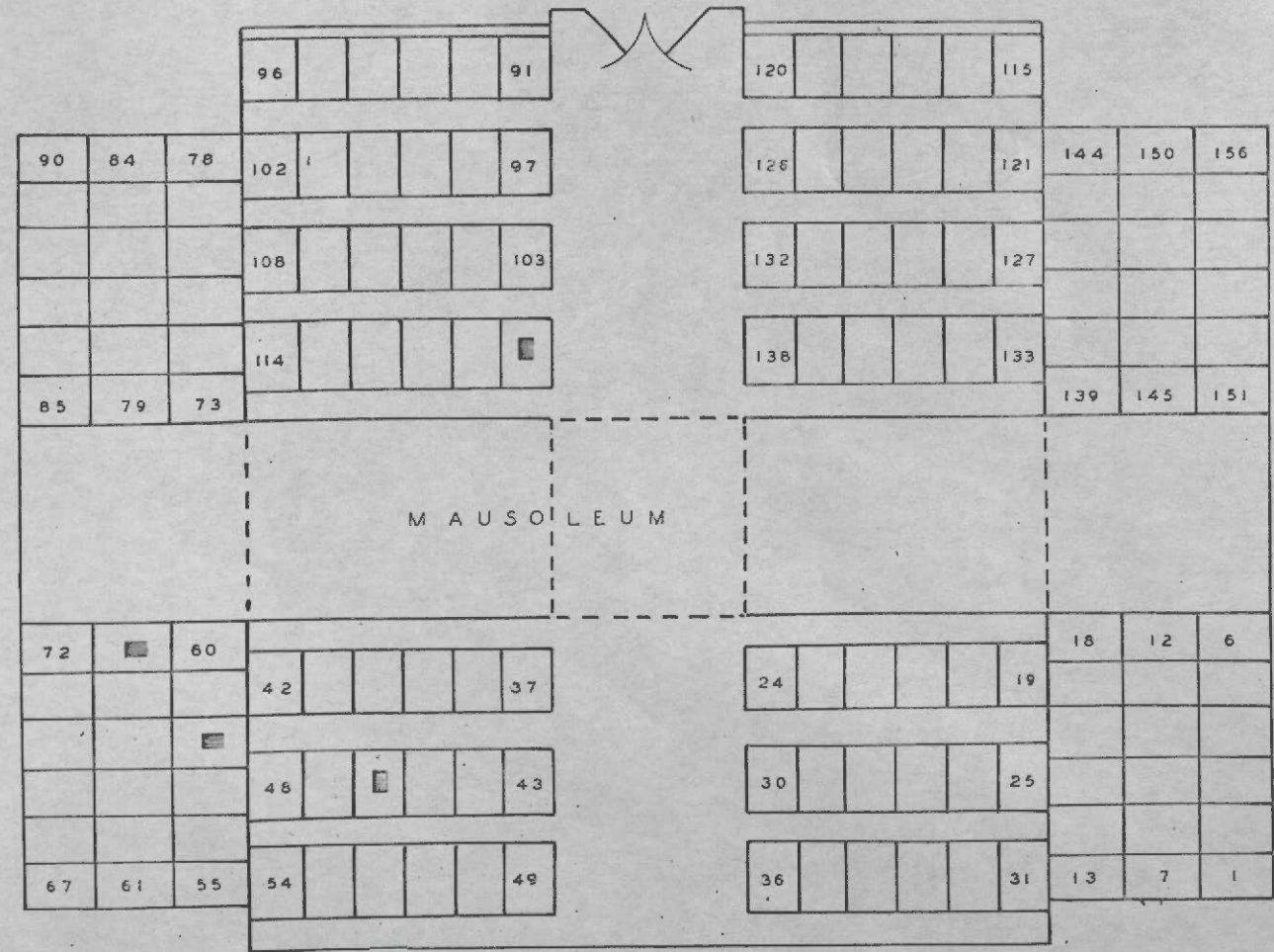
SCALE 1"=20'

SECTIONS
13-14-15-16-17-18
19-20-21-22-23-24
&
MAUSOLEUM

SEC-LOT-GRAVE-WAR-NAME

MAUS. CRYPT 46 ⑩ MC DANIEL W. F.

17 24 3 ⑩ SMITH GEORGE
17 8 2 ⑪ STAEGER ROBERT W.
MAUS. CRYPT 58 ⑫ STEDCKE FRED



SEC-LOT-GRAVE-WAR-NAME

MAUS. CRYPT 109 ⑩ BEAM S. R.

16 3 3 ⑩ CURRY JOHN

MAUS. CRYPT 66 ⑩ DAY JAMES H.

17 20 1 ⑩ FEEMAN HENRY B.

18 5 3 ⑪ GOUDY HUBERT

SEC-LOT-GRAVE-WAR-NAME

16 16 4 ⑩ HOWICK GROVER C.

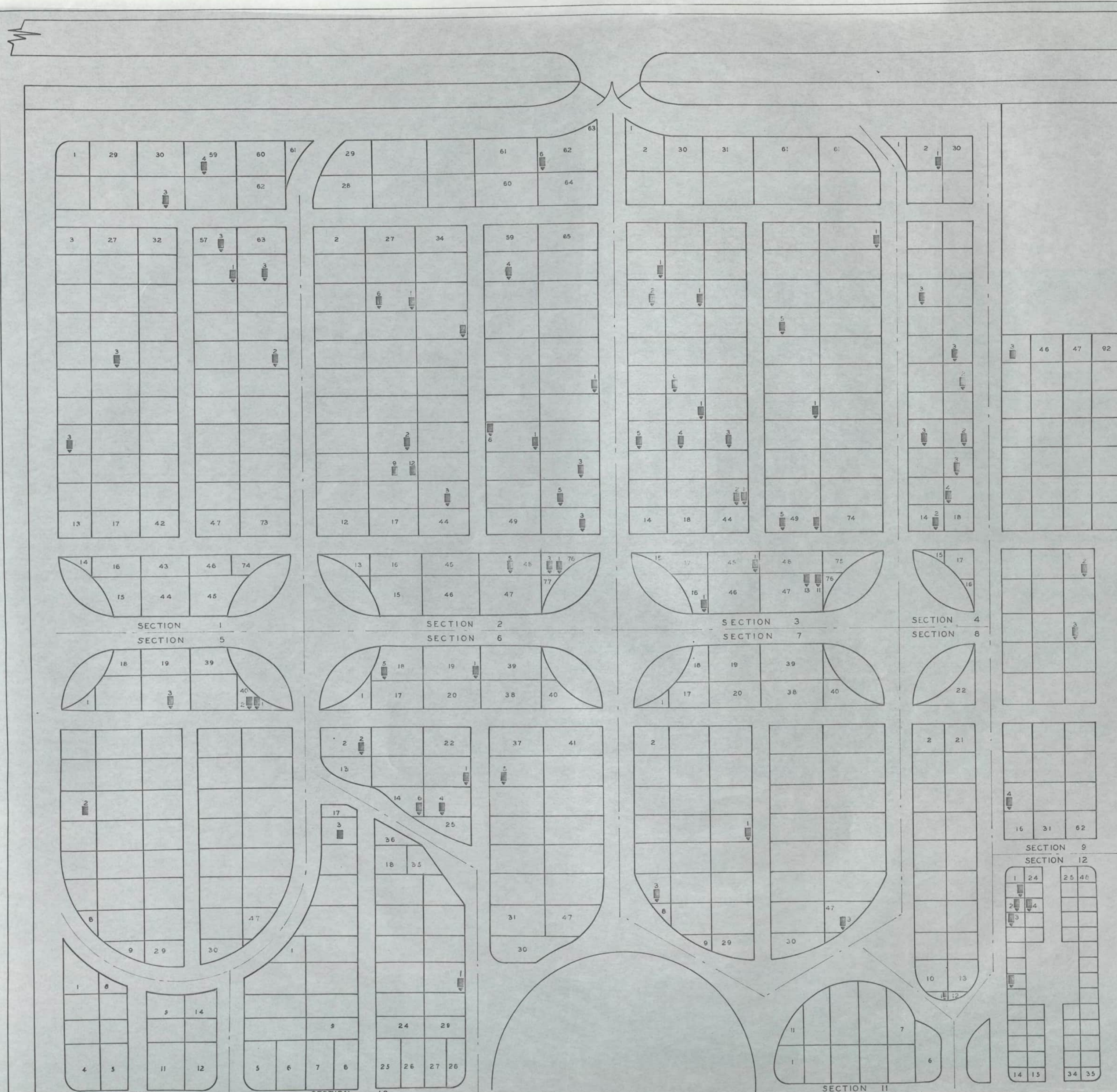
SECTIONS

1-2-3-4-5-6-7
8-9-10-11-12-25



SCALE 1"=20'

SEC-LOT-GRAVE-WAR-NAME			SEC-LOT-GRAVE-WAR-NAME						
4	6	3	Ⓚ	ANDERS GEO. W.	4	23	2	Ⓚ	MACK HENRY C.
3	49	1	Ⓚ	ASHBAUGH GEO. W.	3	49	5	Ⓚ	Mc DANIEL MICH'L.
					2	74	5	Ⓚ	Mc GINLEY JAMES
					3	47	13	Ⓚ	Mc MURRAY WM.
5	40	2	Ⓚ	BAKER LEWIS	12	2	1	Ⓚ	MESARVEY A. H.
5	20	3	Ⓚ	BANNON WILLIAM	3	56	5	Ⓚ	MILLER C. G. O.
12	4	3	Ⓚ	BAUCHER JOHN B.	3	5	1	Ⓚ	MILLER PHILIP
3	43	1	Ⓚ	BERRY JOHN W.	4	11	3	Ⓚ	MURLIN LIBERTY
4	21	2	Ⓚ	BIDLACK JOHN	2	19	12	Ⓚ	MURPHY MARTIN
1	56	1	Ⓚ	BOGART GEO. W.					
3	21	4	Ⓚ	BRETZ EMANUAL					
2	76	3	Ⓚ	BRETZ HUBERT	6	2	2	Ⓚ	NICKERSON SAM'L.
2	25	6	Ⓚ	BROOKHART DAN.	8	11	1	Ⓚ	NOTTINGHAM WM.
2	25	1	Ⓚ	BROOKHART JACOB					
6	23	1	Ⓚ	BRYSON ELI					
4	20	3	Ⓚ	BURTON T. M.	10	16	3	Ⓚ	O'NEIL JOHN F.
					2	58	4	Ⓚ	POND WM. B.
3	43	2	Ⓚ	CHAPMAN A. D.					
4	24	3	Ⓚ	COLLOUGH W. O.					
2	62	6	Ⓚ	COOK ISRAEL					
7	24	1	Ⓚ	COPELAND W.					
12	3	2	Ⓚ	COTTRELL MARION F.					
1	59	4	Ⓚ	CRAFT WM. N.	6	14	1	Ⓚ	REYNOLDS GEO. H.
					3	47	11	Ⓚ	RILEY JAMES W.
					2	75	3	Ⓚ	RUSH DAVID
2	20	2	Ⓚ	DICK FRANCIS M.					
1	64	3	Ⓚ	DICKMAN WM.					
7	47	3	Ⓚ	DONOVAN GEO. H.	6	18	5	Ⓚ	SAGER JOSEPH
1	57	3	Ⓚ	DUNCAN JONATHAN	9	1	3	Ⓚ	SHANNON JOE.
3	41	3	Ⓚ	DYSERT JOHN P.	2	70	1	Ⓚ	SHIPLEY SAM L. B.
					6	24	4	Ⓚ	SHORT JOHN
					6	24	6	Ⓚ	SHORT WM. J.
					1	23	3	Ⓚ	SOWERS JOS. G.
					9	54	2	Ⓚ	STEPHENSON J. W.
3	11	5	Ⓚ	FANGER AUGUSTUS					
5	40	1	Ⓚ	FLOWERS JACOB					
					3	16	1	Ⓚ	TIMMONDS JAS. F.
					3	53	1	Ⓚ	TOUVELLE GEO. W.
					2	37	1	Ⓚ	TOUVELLE T. P.
2	52	8	Ⓚ	GARLIN JAS. W.					
4	14	2	Ⓚ	GREEK MARTIN					
3	22	1	Ⓚ	HAWKINS CORBLEY					
9	56	3	Ⓚ	HEINDLE ADAM F.	2	52	1	Ⓚ	VAN DYNE RAY. K.
1	10	3	Ⓚ	HELLWARTH N. D.	2	19	9	Ⓚ	VAN WORMER FRANK.
2	76	1	Ⓚ	HETZLER J. N.	12	8	4	Ⓚ	VORDEMFELDE G. H.
3	6	2	Ⓚ	HITCHENS C. H.					
9	15	4	Ⓚ	HOERATH JACOB					
4	19	4	Ⓚ	HOUSER W. H.	5	4	2	Ⓚ	WACINEK WM.
1	67	2	Ⓚ	HOUTS HENRY S.	3	64	1	Ⓚ	WAGNER GEORGE W.
					3	23	6	Ⓚ	WELLS ISAAC M.
					7	7	3	Ⓚ	WOLF AMOS
					3	26	1	Ⓚ	WOODEN C. W.
					6	19	1	Ⓚ	WOODEN GEO. W.
12	22	4	Ⓚ	JACOBS DAN'L.					
2	48	5	Ⓚ	JOHNSON H. L.					
6	36	5	Ⓚ	KISER JOSIAH	4	2	1	Ⓚ	YOUNGER JACOB
1	31	3	Ⓚ	KLINGER BENJ. F.					
2	43	3	Ⓚ	LEBLOND E. G.					
2	73	3	Ⓚ	LEBLOND GIDEON					
3	45	1	Ⓚ	LININGER A. J.					
10	31	1	Ⓚ	LOY WM. J.					



RIVERSIDE CEMETERY

MERCER CO.

DUBLIN TWP.

OFFICIAL PROJECT NOS. 465-42-3-467 & 665-42-3-232

10 ACRES

3 PAGES

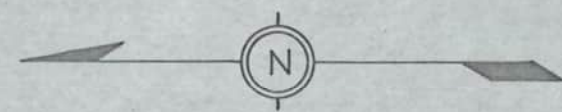
LEGEND

- ① REVOLUTIONARY WAR
- ⑩ WAR OF 1812
- ⑯ WAR WITH MEXICO
- ⑲ CIVIL WAR
- ⑳ SPANISH-AM. WAR
- ⑳ WORLD WAR

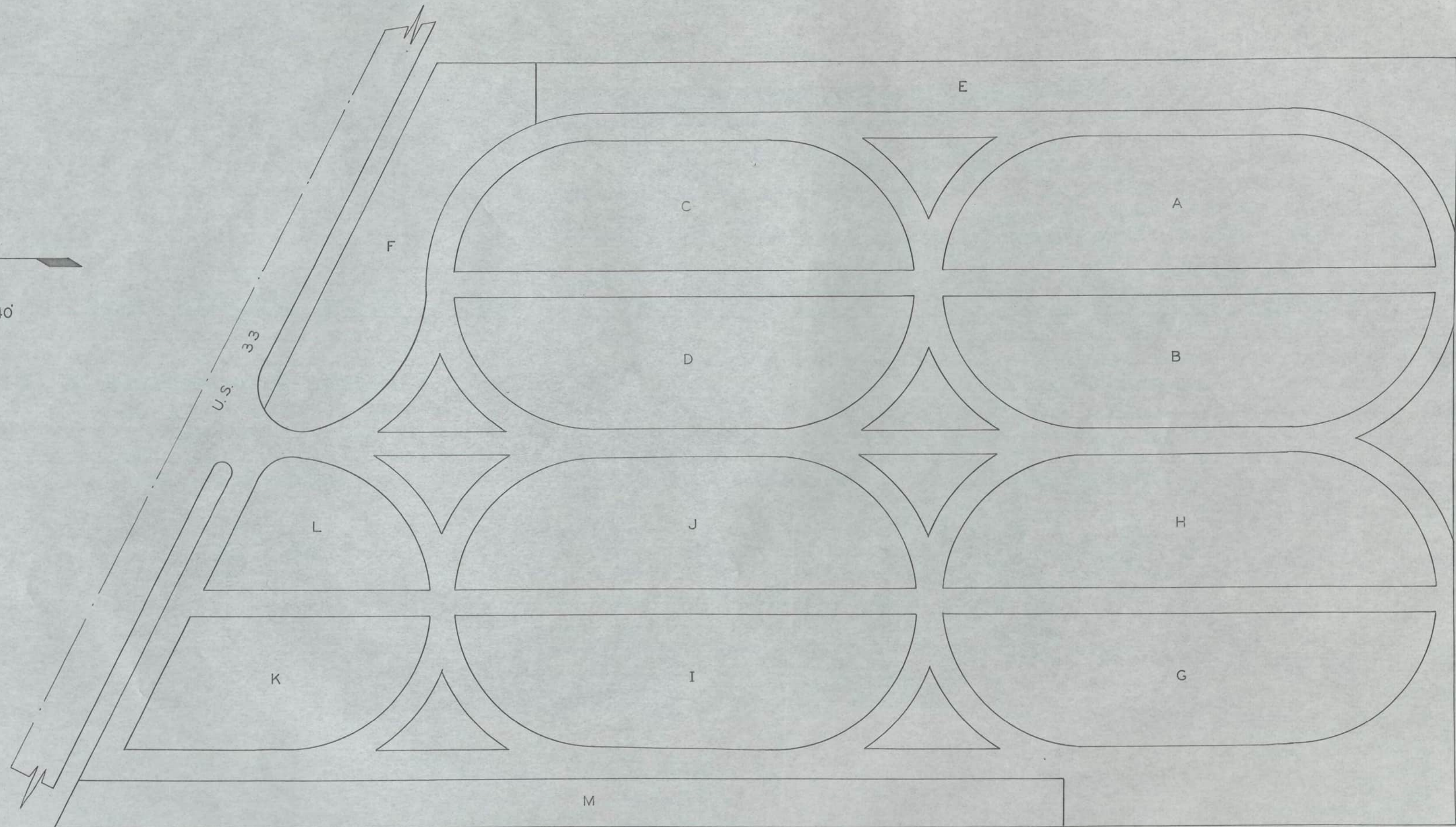
HISTORY

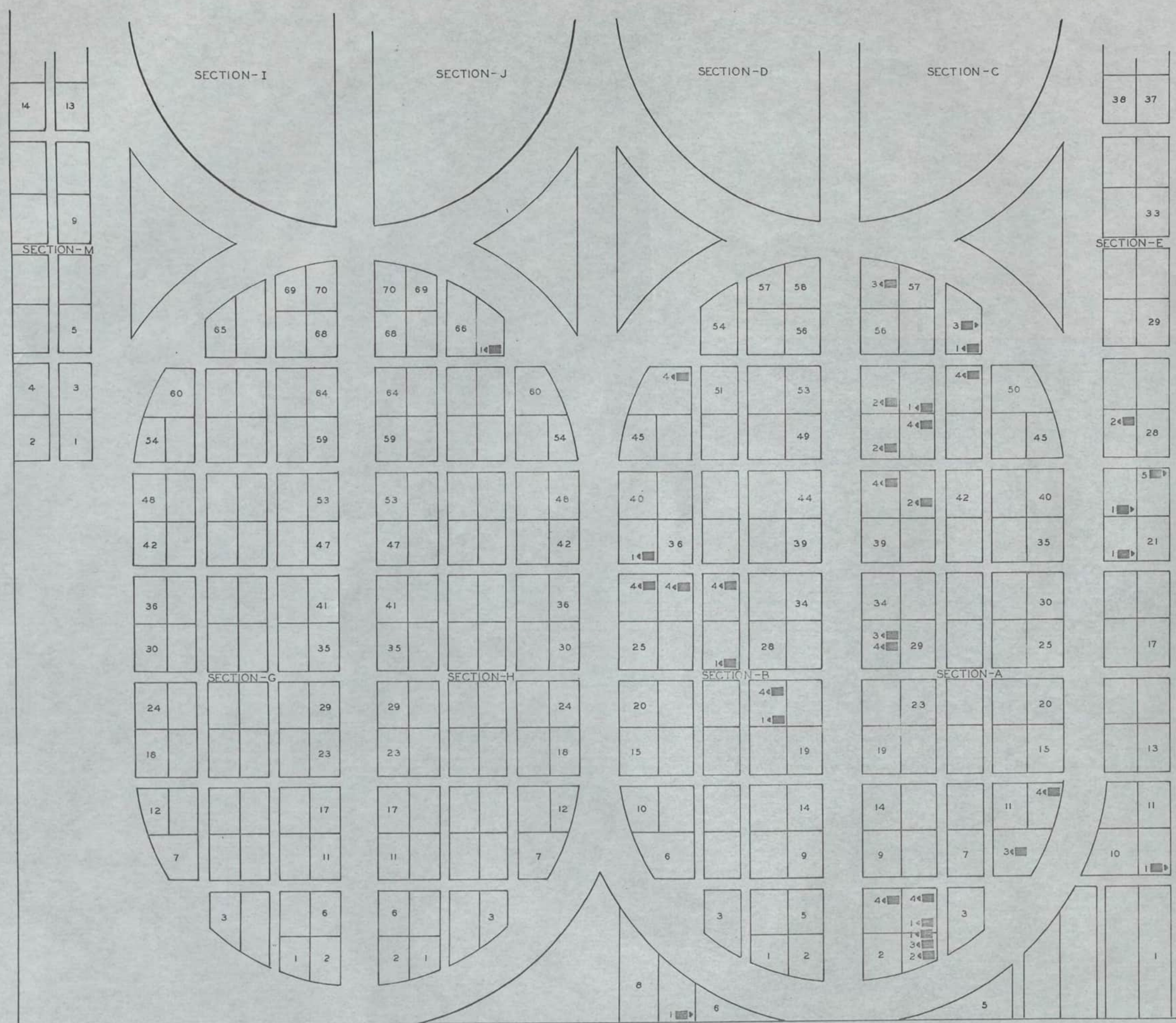
ORIGINAL GRANT TO NOBLE BORDER. ACQUIRED

BY TWP. TRUSTEES FOR CEMETERY 1899.



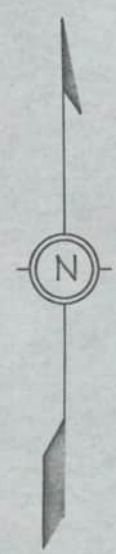
SCALE 1"=40'





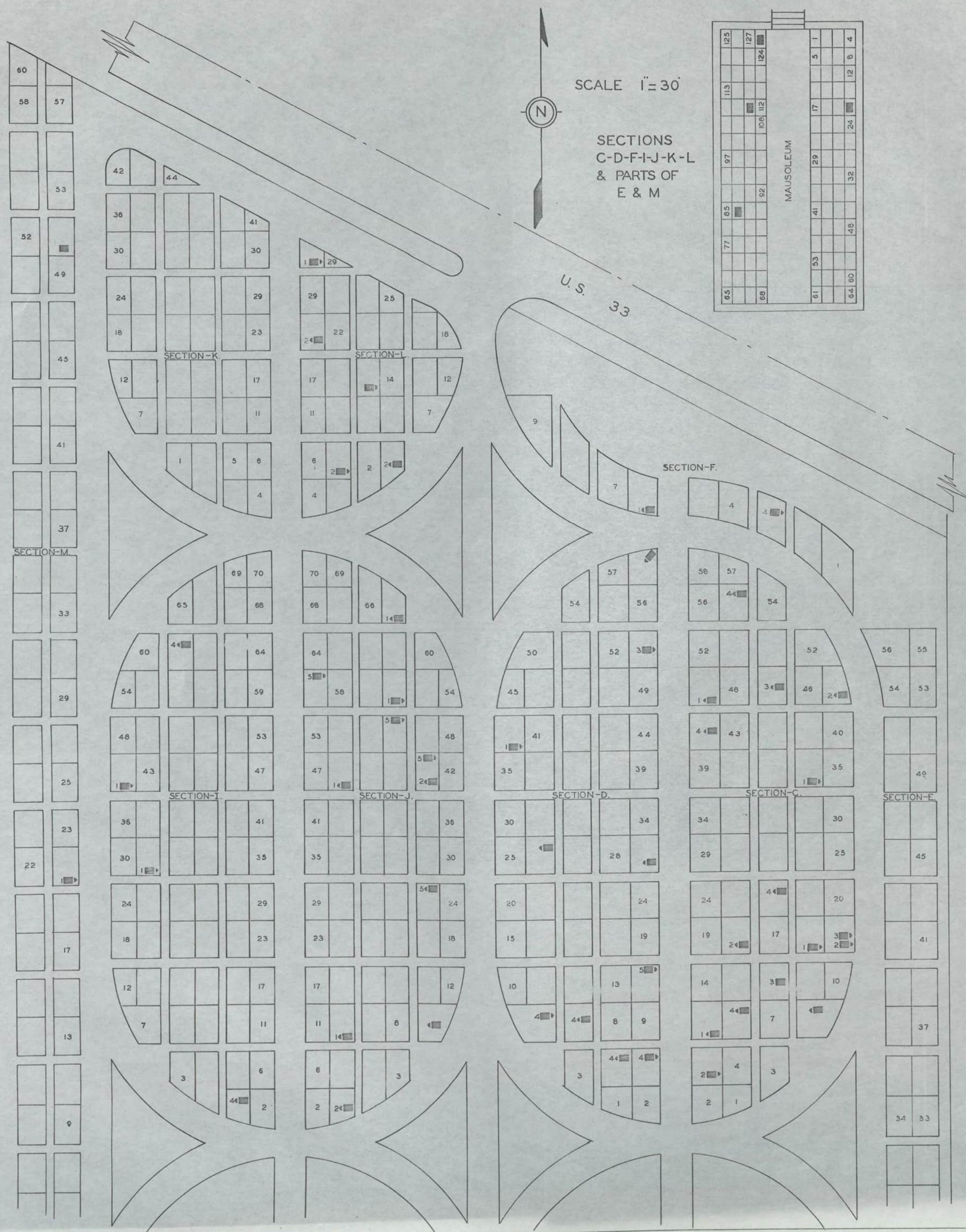
SEC-LOT-GRAVE-WAR-NAME				
A	53	2	31	ALEXANDER FRANK
A	58	3	19	BIENZ GEORGE W.
A	10	4	19	COOK B. F.
A	1	2	19	CAVENDER J. W.
E	24	1	19	CUSTER WILLIAM
A	5	4	19	CROGHAN JESSE
A	49	2	19	DAVIS CHARLES E.
A	52	1	19	DELLINGER WM.
B	27	1	25	FISHER ALLEN F.
A	29	4	19	HEDGES HENRY CLAY
A	29	3	19	HENKLE ANDREW J.
A	6	3	19	HENKLE T. J.
B	50	4	19	LAUKHART JOSEPH
H	65	1	19	LAYLAND PERRY D.
A	4	4	19	LOVETT FRANKLIN
A	43	2	33	MARBAUGH GOTTLIED

SEC-LOT-GRAVE-WAR-NAME				
A	44	4	19	RUTLEDGE JOHN W.
A	1	1	19	SCHOFF CORNELIUS
B	24	1	19	SHOPE WILLIAM
A	54	3	31	SHULTZ ROXY E.
E	22	1	19	SIDENBENDER SEYMOUR B.
B	35	1	19	SMELSER ABRAHAM
E	23	5	19	SMITH H. K.
E	9	1	19	SNYDER ASA.
A	51	4	19	STEEN JOSEPH
B	31	4	31	STETLER RAY
A	54	1	19	WEST HUGH
E	7	1	31	WILEY ROLAND DEAN
E	26	2	19	WILLIAMS OSCAR.
B	32	4	19	WISTERMAN ISAAC
B	30	4	19	WORK CLAYBOURN P.
A	1	3	19	WRIGHT AA.
A	48	4	19	YOCUM MILTON



SCALE 1"=30'

SECTIONS A-B-G-H & PARTS OF E&M



SCALE 1"=30'

SECTIONS C-D-F-I-J-K-L & PARTS OF E & M

MAUSOLEUM



SEC-LOT-GRAVE-WAR-NAME				SEC-LOT-GRAVE-WAR-NAME			
I	42	1	(19) ADAMS JACOB	MAUS.	28	(19) NUTT JOHN H.	
C	8	4	(19) ALSPAUGH JONATHAN				
J	43	5	(19) BAILEY GIRARD				
C	16	1	(19) BEHYMER THOMAS B.				
J	50	5	(19) BERRY ENOCH T.				
I	61	4	(25) BIENZ ABRAM W.				
C	5	2	(19) BOWER E.W.	D	26	4	(31) PIFER HOWARD L.
				F	3	4	(19) PIXLER JACKSON
				D	4	4	(19) PONTIUS WM.
D	53	3	(19) COATS THOMAS				
C	6		(19) COVAULT J. F.				
D	14	5	(19) DAVIS W. E.	C	49	1	(19) RALSTON JOHN H.
C	15	2	(19) DUTRO EMANUEL	F	6	1	(19) ROBINSON DAVID HENRY
J	25	5	(19) DYSERT GEORGE W.	L	1	2	(19) RUMPEL WILLIAM I.
I	1	4	(19) EBERSOLE JOHN S.	M	51	1	(31) SHAFFER LEWIS R.
D	7	4	(31) ECKHART GLEN D.	MAUS	86		(19) SHAFFER W. W.
				D	5	4	(19) SMITH JOHN W.
				L	15	1	(17) SPAYD EDWARD
				I	31	1	(19) SPITLER JESSE D.
				C	47	3	(19) SPRY T. B.
				M	21	1	(19) STRICKLER HOBART
D	58	5	(19) FAST JACOB G.				
D	29	2	(19) FIGLEY WM. B.	C	22	4	(19) THOMPSON JOHN W.
L	32	1	(19) FISHER GEORGE W.	C	18	2	(19) TRUBEY A. M.
C	15	3	(16) HARPER WM. M.				
L	23	2	(19) HENKLE JOSEPH	J	5C	1	(19) VAUGHAN AARON
J	7		(19) HOBLET BOSTON				
J	59	5	(19) HOFFMAN J. A.				
				L	5	2	(19) WAGONER W. C.
				J	10	1	(19) WILLIAMS JAMES
				J	46	1	(19) WILLIAMS JOHN R.
				J	1	2	(19) WOLFE JEROME B.
				MAUS.	III		(19) WOLLET JOHN
C	44	4	(19) KANNEL JOSEPH				
D	6	4	(19) KNIGHT J. C.	C	45	2	(19) YOUNG WM. N.
C	12	3	(25) LILLICH JOHN				
C	36	1	(19) LORD GEORGE				
J	65	1	(19) MARTZ ELISHA				
MAUS.	20		(19) MC.CHRISTY JOHN				
C	55	4	(19) MC.CRISTY B.				
C	9	1	(19) MILLER JOHN W.				
J	43	2	(19) MORRISON HENRY G.				
D	40	1	(19) MUSSULMAN ABRAHAM L.				

SPRING HILL CEMETERY

MERCER CO.

RECOVERY TWP.

OFFICIAL PROJECT NO.S 465-42-3-467 & 665-42-3-232
3.25 ACRES
2 PAGES

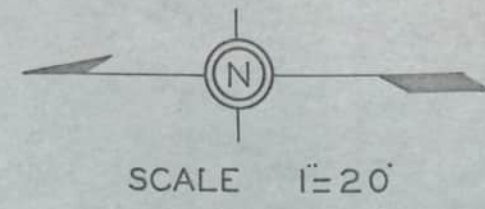

LEGEND

- ① REVOLUTIONARY WAR
- ⑩ WAR OF 1812
- ⑯ WAR WITH MEXICO
- ⑲ CIVIL WAR
- ⑳ SPANISH-AM. WAR
- ⑳ WORLD WAR

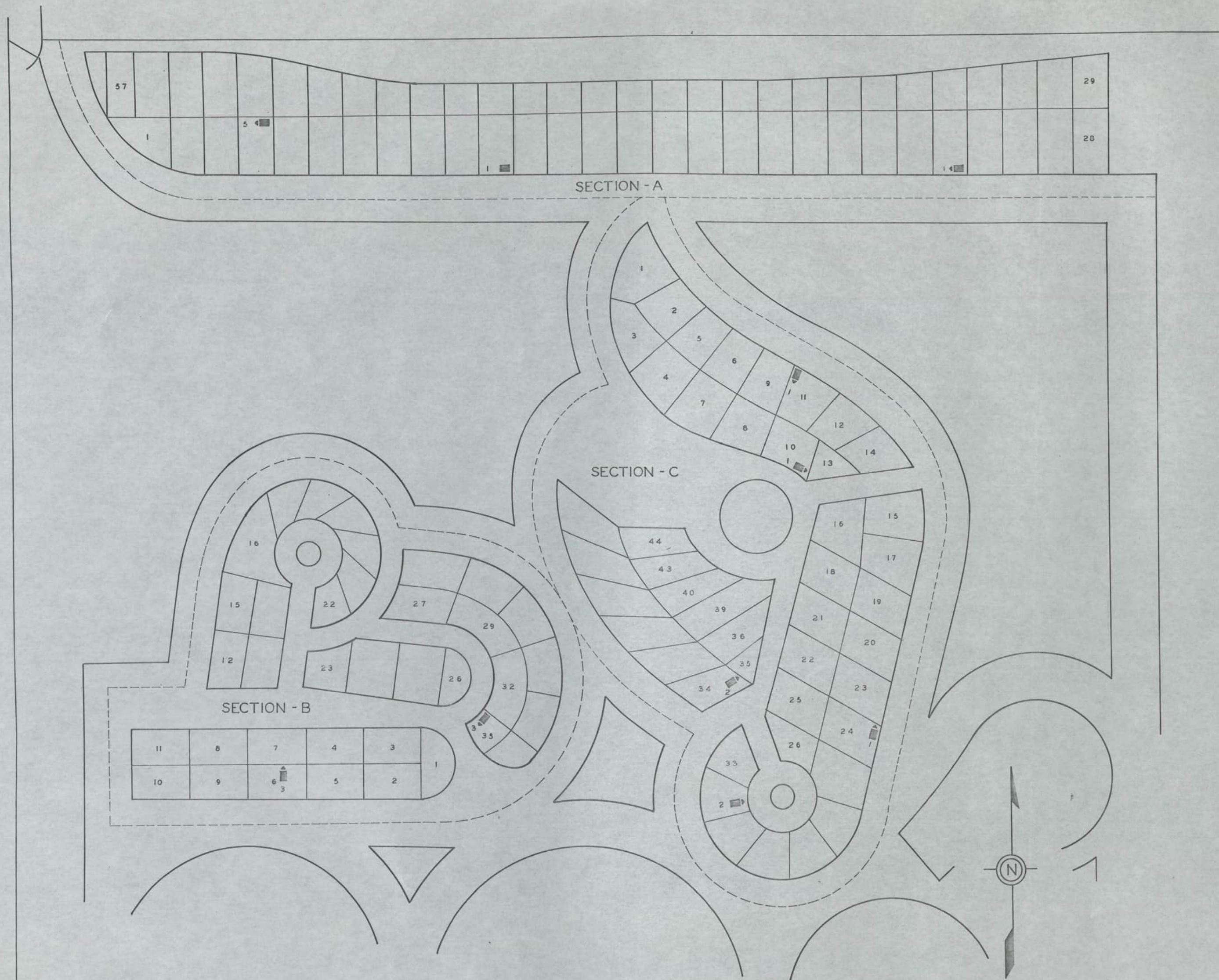
HISTORY

THIS PROPERTY WAS ORIGINALLY OWNED BY
WILLIAM MC DOWELL, WHO SOLD IT TO ABRAHAM
TUCKER, APRIL, 7, 1835. FINALLY IT WAS SOLD BY
HENRY MEYER TO THE INCORPORATED VILLAGE
OF RECOVERY, DECEMBER, 29, 1891.

S. R. 171



KEY MAP
SPRING HILL



SEC-LOT-GRAVE-WAR-NAME

A 4 5 ⑤① BERKHEIMER WILLIAM
 C 32 2 ①⑨ CUMMINS JOHN

A 24 1 ①⑨ HAPNER HIRAM
 B 6 3 ①⑨ HASTINGS ELI T.

C 24 1 ①⑨ JONES JAS. K.

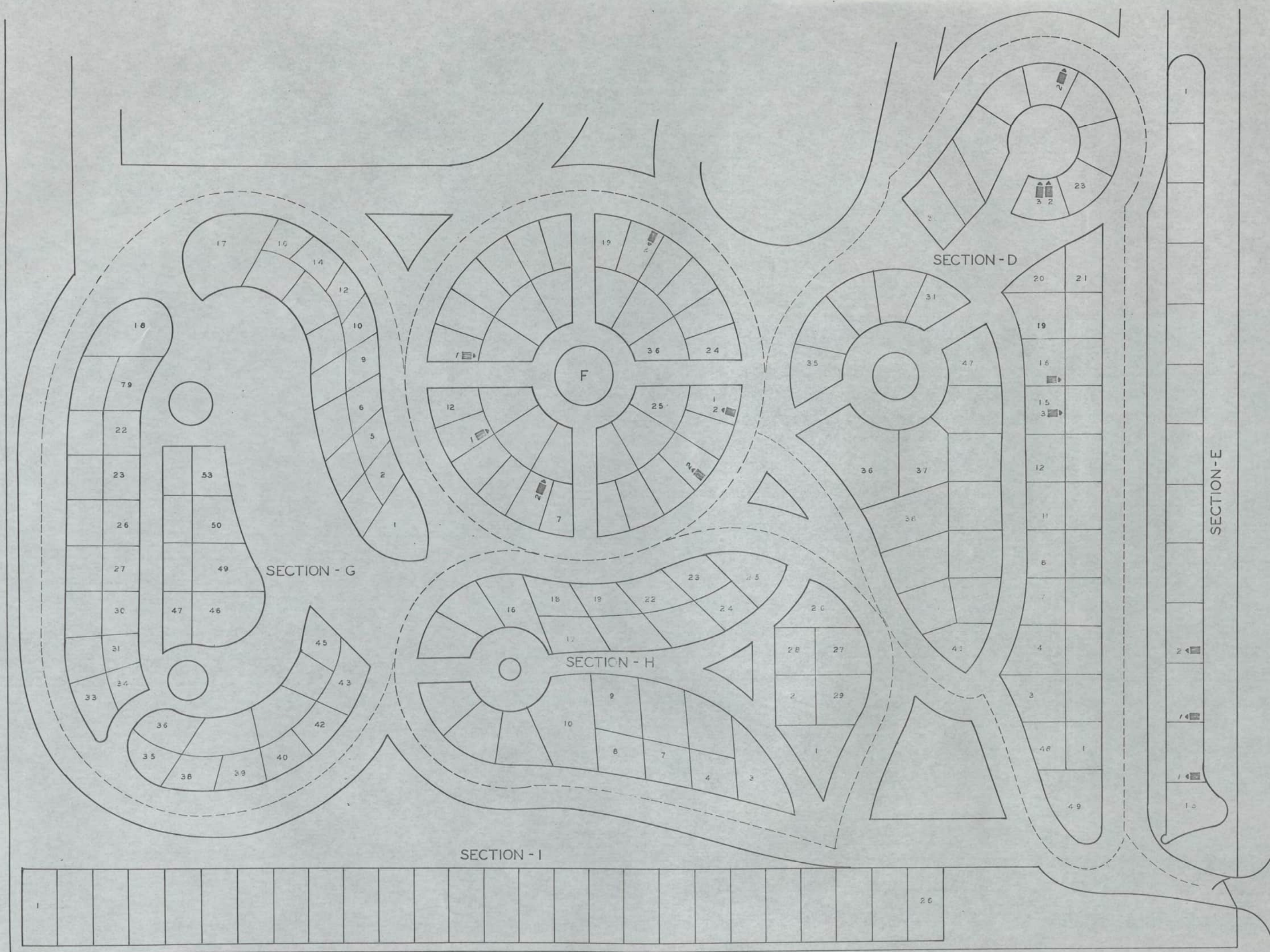
C 10 1 ①⑨ KESSLER DANIEL

B 35 3 ⑤① MANN FLOYD W.
 C 34 2 ①⑨ MEDFORD ISAAC N.

C 11 1 ①⑨ THOMPSON JAMES

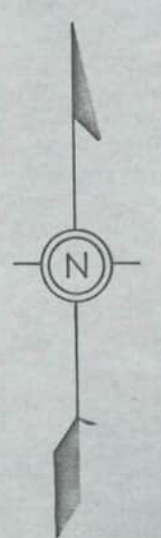
A 11 1 ①⑥ UNKNOWN

SCALE 1"=20'
 SECTIONS AB&C



SEC-LOT-GRAVE-WAR-NAME

E	10	2	19	FUNK JOSEPH T.
D	26	2	19	HANLIN JAMES A.
F	11	1	19	HARRY WILLIAM
D	16	1	19	HULL FREDRICK
D	15	3	19	HUNTER JOHN A.
D	22	2	19	ISENHART ISAAC
E	12	1	19	JONES DAVID P.
E	11	1	19	MC DONALD MORDECAI
F	1	2	19	NEARON ADAM
D	22	3	19	RUCKWIED CHRISTOPHER
F	3	2	19	RULAND JOSHUA C.
F	8	2	19	SLIFE JOHN
F	20	2	19	WALLINGSFORD ABSALOM
F	13	1	19	WELLS JOHN



SCALE 1"=20'
SECTIONS DEFGH&I

SWAMP COLLEGE CEMETERY

MERCER CO.

JEFFERSON TWP.

OFFICIAL PROJECT NOS 465-42-3-467 & 665-42-3-232

8.5 ACRES

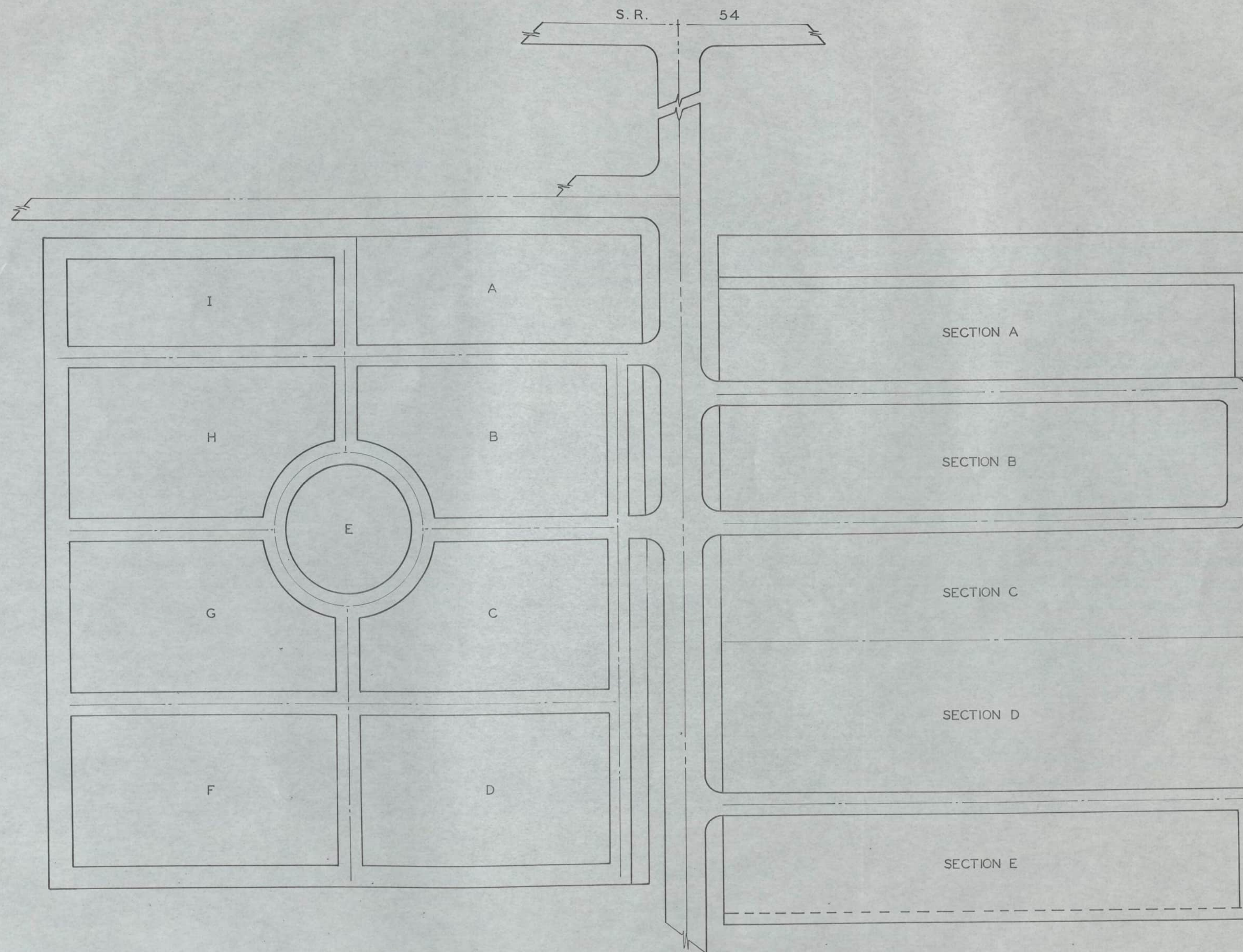
2 PAGES

LEGEND

- ① REVOLUTIONARY WAR
- ⑩ WAR OF 1812
- ⑯ WAR WITH MEXICO
- ⑲ CIVIL WAR
- ⑳ SPANISH-AM. WAR
- ⑳ WORLD WAR

HISTORY

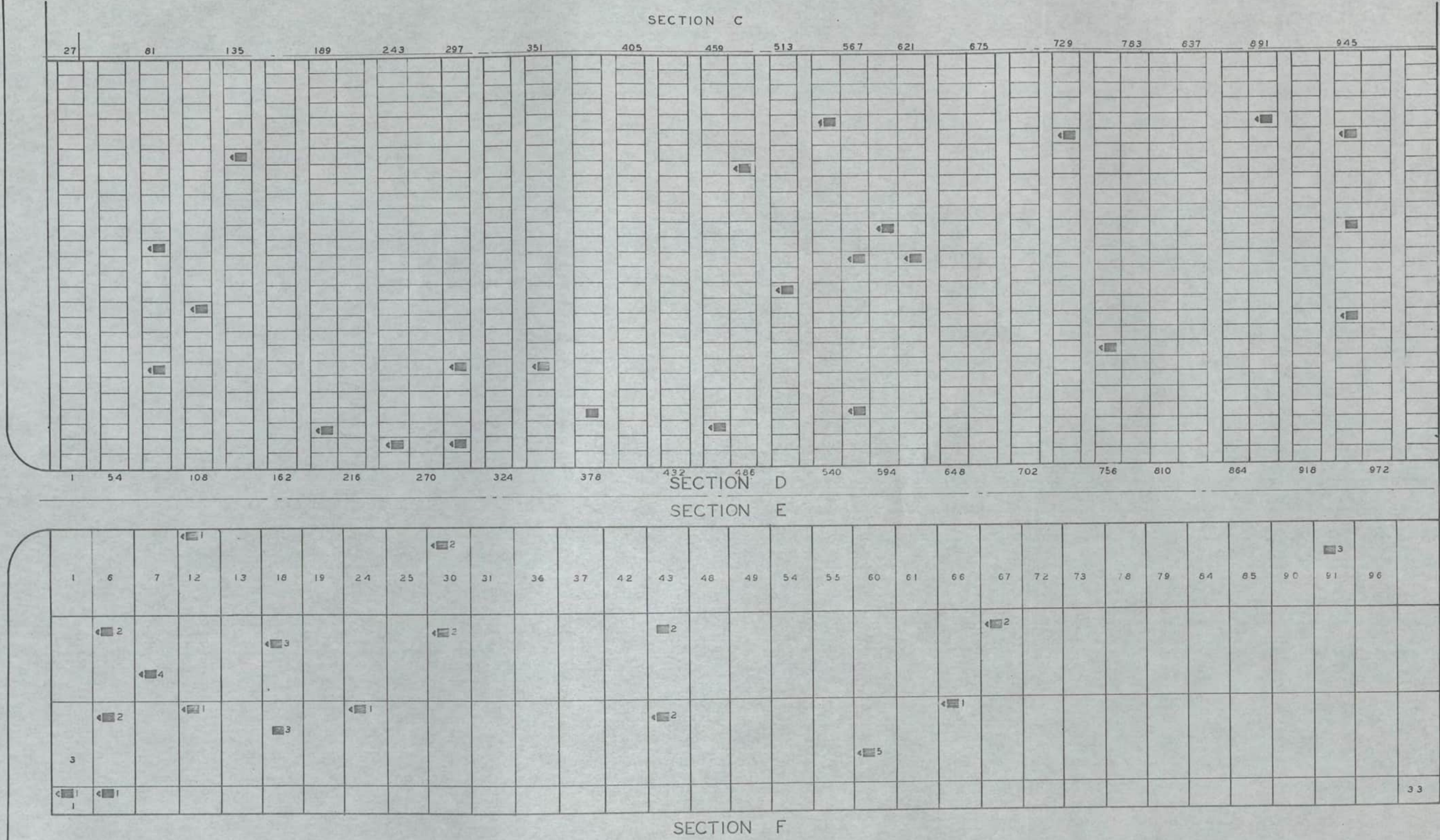
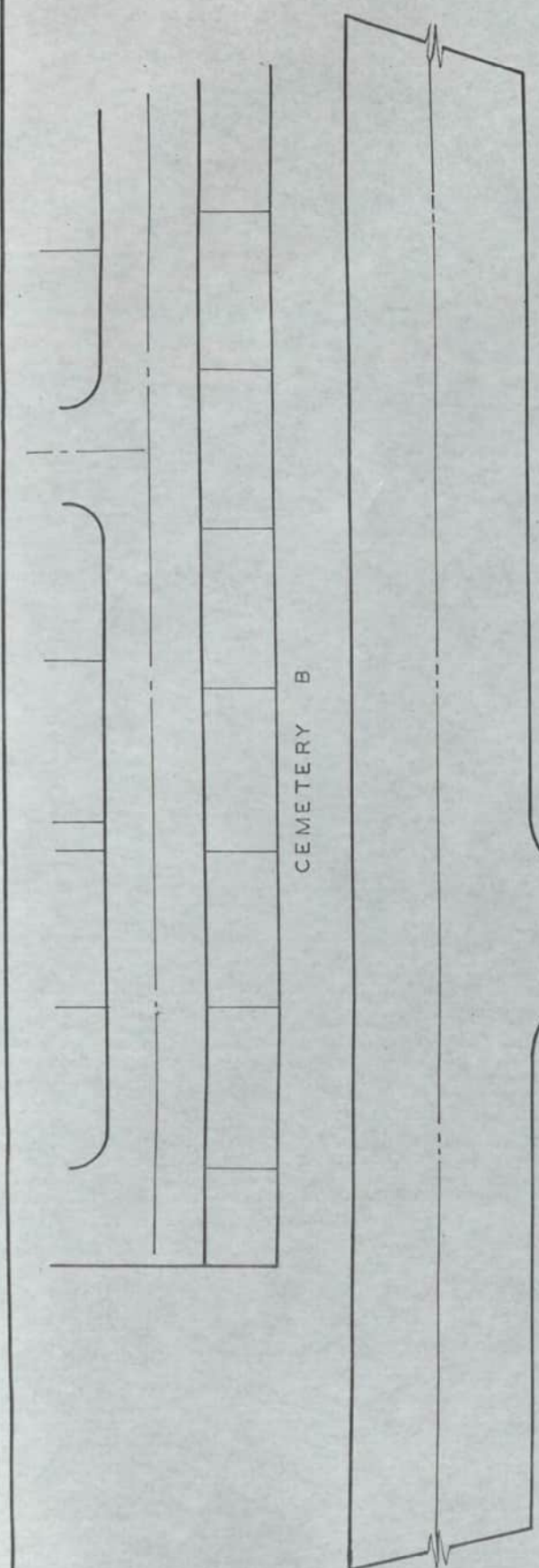
PART OF AN ORIGINAL GRANT TO JOHN P. REDMON AND TO
W. W. WATSON. THE JEFFERSON TWP. TRUSTEES ACQUIRED
PARCELS OF LAND FROM JOHN P. REDMON IN 1866 & 1888.
THE REMAINING PROPERTY WAS ACQUIRED BY THE TRUSTEES
FROM MARY L. RICHARDSON IN 1914.



SWAMP COLLEGE B

SWAMP COLLEGE A

N
SCALE 1"=40'



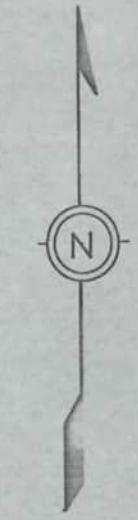
SEC-LOT-GRAVE-WAR-NAME
 D S.G. 962 (19) MC CAIN WILLIAM
 E 8 4 (19) MCGEE JOHN J.
 D S.G. 98 (19) MONROE JAMES H.

D S.G. 129 (19) NORRIS CHARLES

D S.G. 505 (19) PLATT LEWIS

D S.G. 734 (19) SHADLEY J.B.
 D S.G. 322 (19) SHIVELY HARVEY
 E 4 2 (19) SNIDER HENRY
 D S.G. 317 (19) STUDEBAKER HENRY
 F 2 1 (19) SPRINGER CHARLES C.

F 1 1 (19) THOMAS JAMES F



SCALE
 1"=20'

SECTIONS
 D & E & F

SOUTH
 PART

D S.G. 69 (19) WAGNER IKE
 E 30 2 (19) WINGER ABRAHAM
 D S.G. 213 (19) WOODS HENRY J.

D S.G. 950 (19) YANEY DAVID
 E 29 2 (19) YANEY HENRY

SEC-LOT-GRAVE-WAR-NAME

SEC-LOT-GRAVE-WAR-NAME

E 5 2 (19) BENNETT JOHN W.
 D S.G. 381 (19) BENNETT MARTIN
 D S.G. 561 (19) BROCK L.G.
 D S.G. 268 (19) BROWN JAMES M.
 D S.G. 609 (19) BURCH ROBERSON G.
 D S.G. 590 (19) BURCH MARTIN M.

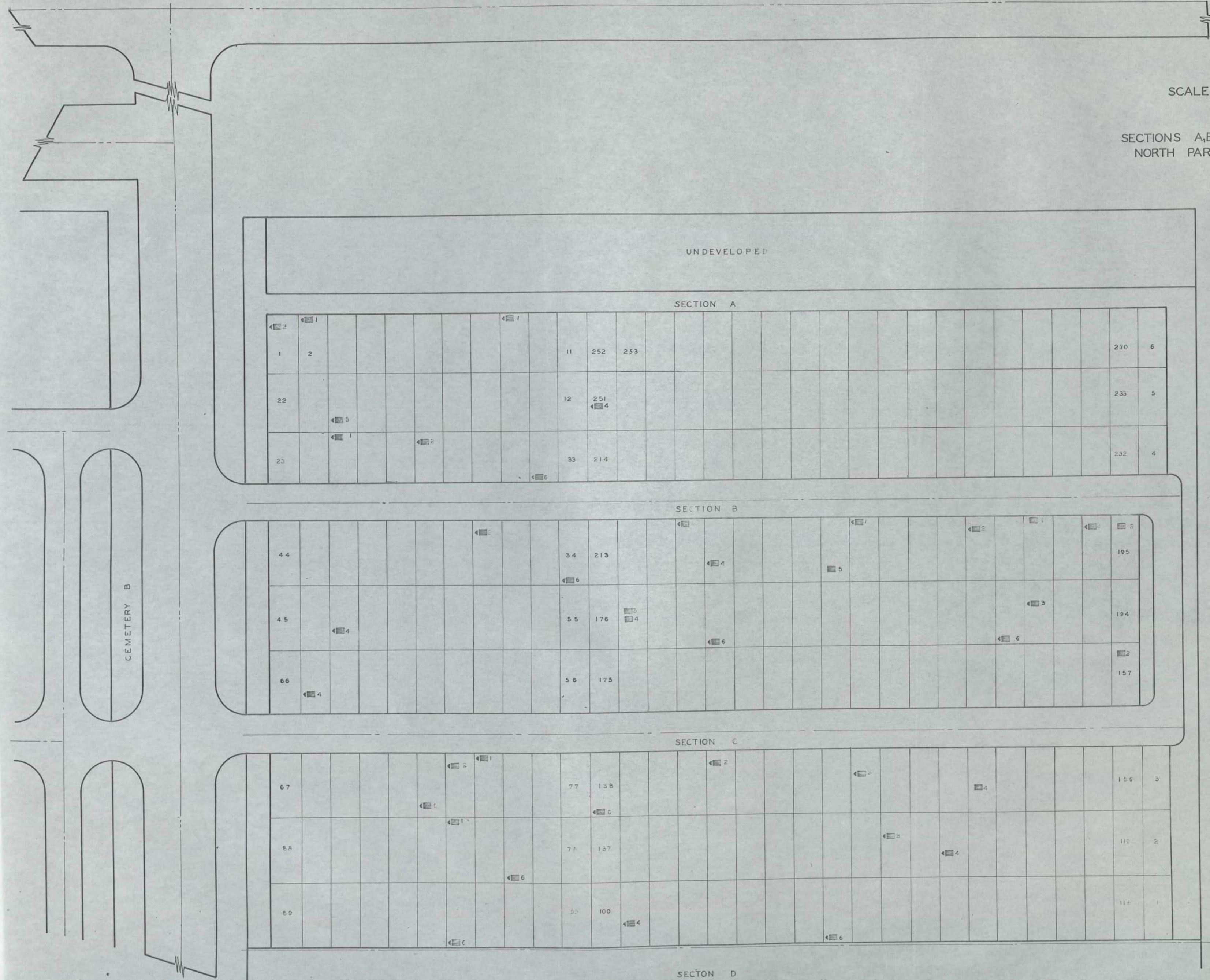
E 10 1 (19) HINES AMOS J.
 D S.G. 483 (19) HOLE DAVID
 E 17 3 (19) HOLE JOHN S.

E 68 2 (19) CARMICHAEL THOMAS J.
 E 91 3 (19) CASAD JOHN
 D S.G. 580 (19) COATE ABIATHER D.
 E 22 1 (19) CRABTREE GIDEON
 D S.G. 634 (19) CROUCH F.M.

E 64 1 (19) KANORR JOSEPH L.
 D S.G. 934 (19) KARNES JACOB
 D S.G. 371 (19) KELLER DANIEL D.
 E 58 5 (19) KESTER OLIVER

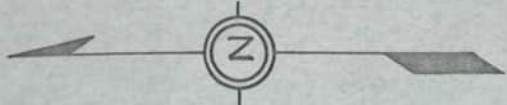
E 44 2 (19) DIPMORE JOHN
 D S.G. 895 (19) FISHER B.M.
 E 12 1 (19) FISHER DAVID
 D S.G. 763 (19) FOSTER ELIJAH
 E 45 2 (19) FREEMAN G.

D S.G. 528 (19) LACY W.J.
 D S.G. 61 (19) LARAMORE ROBERT
 E 16 3 (19) LINGO BENJAMIN FRANKLIN



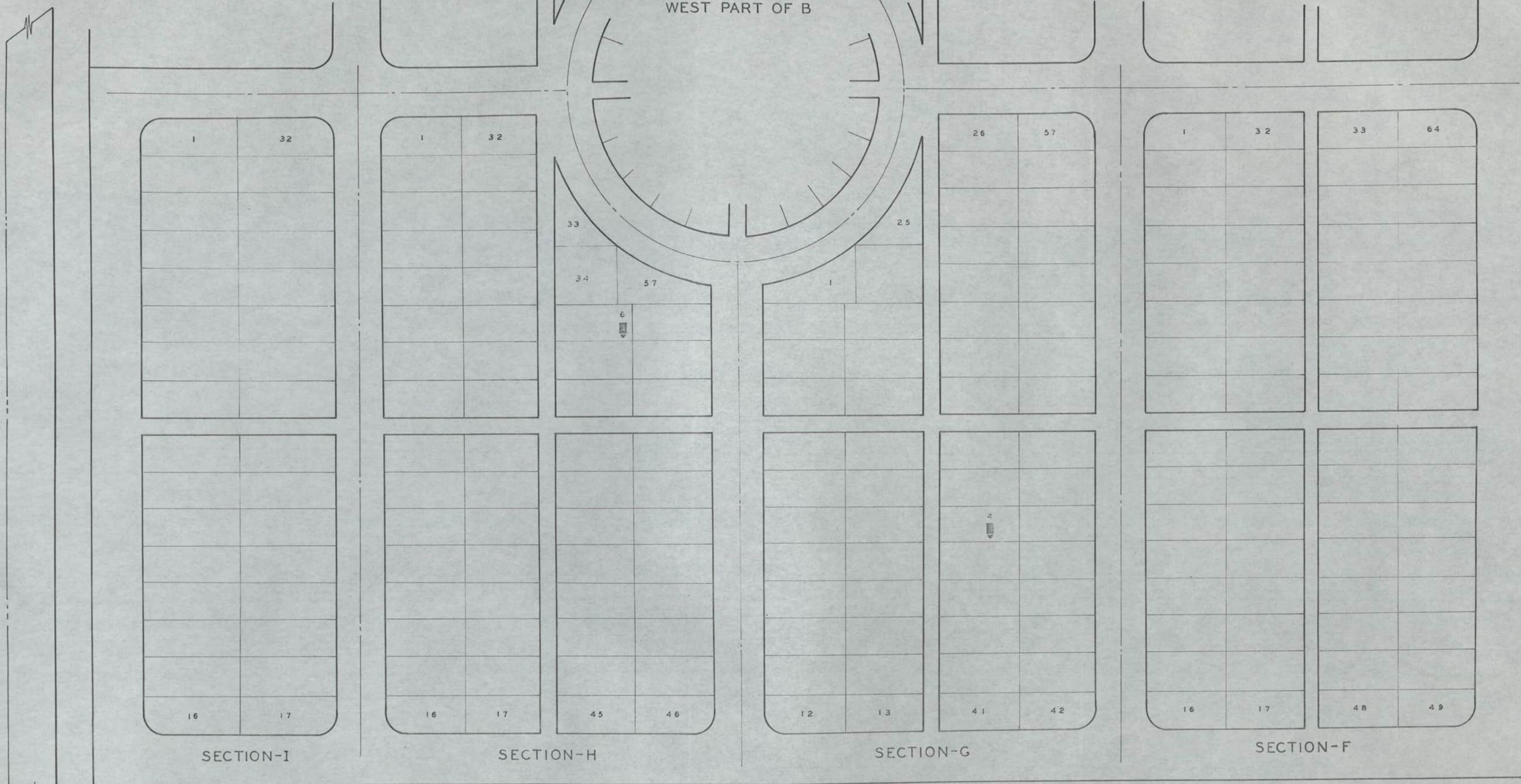
SEC-LOT-GRAVE-WAR-NAME

C	127	3	Ⓜ	ADAMS WILLIAM
A	251	4	Ⓜ	ARNETT WILLIAM
A	32	6	Ⓜ	BARKER JOHN W.
B	47	4	Ⓜ	BATCH PETER
B	209	4	Ⓜ	BEYER CHARLES
B	65	4	Ⓜ	BIRK CHRISTIAN
B	34	6	Ⓜ	BROWN GEORGE W.
C	147	3	Ⓜ	COLTON GEORGE
C	125	4	Ⓜ	FETTERS SAMUEL E.
C	95	6	Ⓜ	FINLEY WILLIAM
C	72	5	Ⓜ	FRANK JOHN P.
C	80	6	Ⓜ	GARMAN ROLANDIS
B	157	2	Ⓜ	GROVES WILLOUGHBY L.
C	101	4	Ⓜ	HANN GEORGE
B	205	5	Ⓜ	HARMS FRED
B	198	1	Ⓜ	HOLE JOHN B.
A	9	1	Ⓜ	HOTTLE WILLIAM
A	20	5	Ⓜ	KANNARD JOHN
C	142	2	Ⓜ	KESTER GEORGE
B	190	6	Ⓜ	KESTER ISAAC
A	25	1	Ⓜ	LINCH JOSEPH
B	180	6	Ⓜ	MERCER JAMES
B	195	2	Ⓜ	MERTZ JAMES
B	191	3	Ⓜ	NORMAN JAS. A.
C	73	2	Ⓜ	NOW CHRISTIAN
C	108	6	Ⓜ	SLUSSER ELIAS C.
C	138	6	Ⓜ	SNIDER DAVID
A	1	2	Ⓜ	SNYDER JAMES C.
C	82	1	Ⓜ	SPICER SAMUEL
B	177	4	Ⓜ	STETLER JACOB
B	177	3	Ⓜ	STETLER JOHN
B	196	2	Ⓜ	STEVENS PERRY
A	28	2	Ⓜ	STILSON RAY
B	210	1	Ⓜ	SWARTS MILTON
B	200	2	Ⓜ	TILTON JOHN
B	37	2	Ⓜ	TRENARY WARREN L.
C	151	4	Ⓜ	WHITE J. W.
C	74	1	Ⓜ	WORTHINGTON CALVIN
A	2	1	Ⓜ	YANEY FRANK B. H.
B	204	1	Ⓜ	YANEY JACOB S.



SCALE 1"=20'
WEST PART OF B

SEC-LOT-GRAVE-WAR-NAME



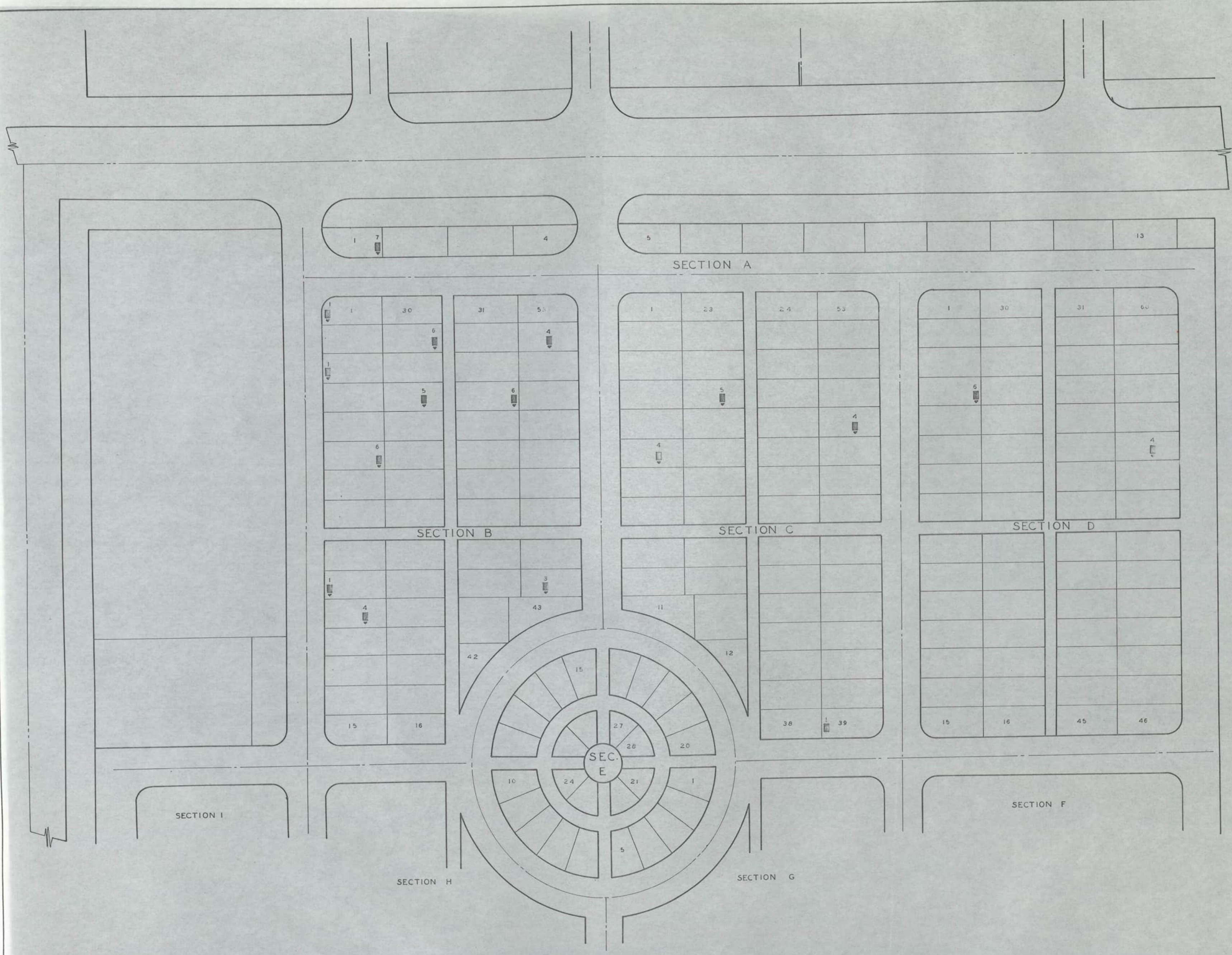
SEC-LOT-GRAVE-WAR-NAME

SEC-LOT-GRAVE-WAR-NAME

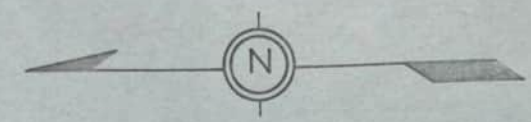
SEC-LOT-GRAVE-WAR-NAME

H 35 6 29 ROBINSON DOLMAN

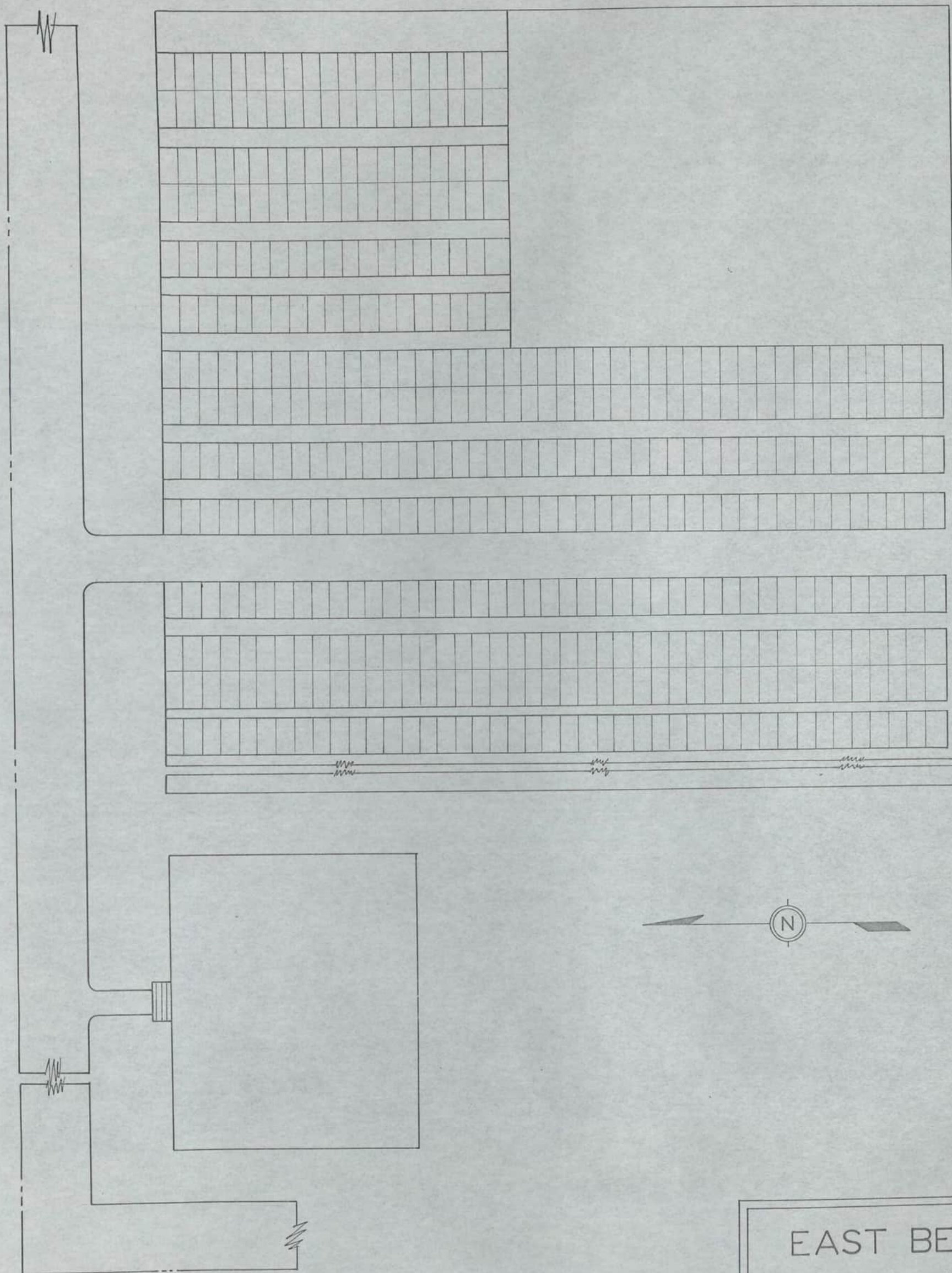
G 36 4 30 BIGELOW CHARLES C.



SEC	LOT	GRAVE	WAR	NAME
B	2	1	(9)	ADAMS CHARLES C.
D	4	6	(9)	COATE CLIFTON
B	3	1	(9)	FISHBAUGH CHARLES
B	34	6	(3)	HAY EDWARD W.
B	44	3	(9)	HOHN HENRY
D	55	4	(2)	KARCH ARTHUR L.
C	6	4	(9)	MOORE RICHARD S.
B	52	4	(9)	PLUMMER JOHN
A	1	7	(9)	POWELL GROVER C.
B	10	1	(9)	RHODES ALBERT W.
C	20	5	(9)	SHINN BENJAMIN F.
C	39	1	(9)	SHIVELY ABRAHAM
B	27	5	(5)	SNYDER CHARLES V.
B	29	6	(5)	SPOHN GEORGE W.
B	6	6	(5)	WEAVER JACOB
C	49	4	(5)	WINANS HARLEY
B	11	4	(5)	WOODS ART



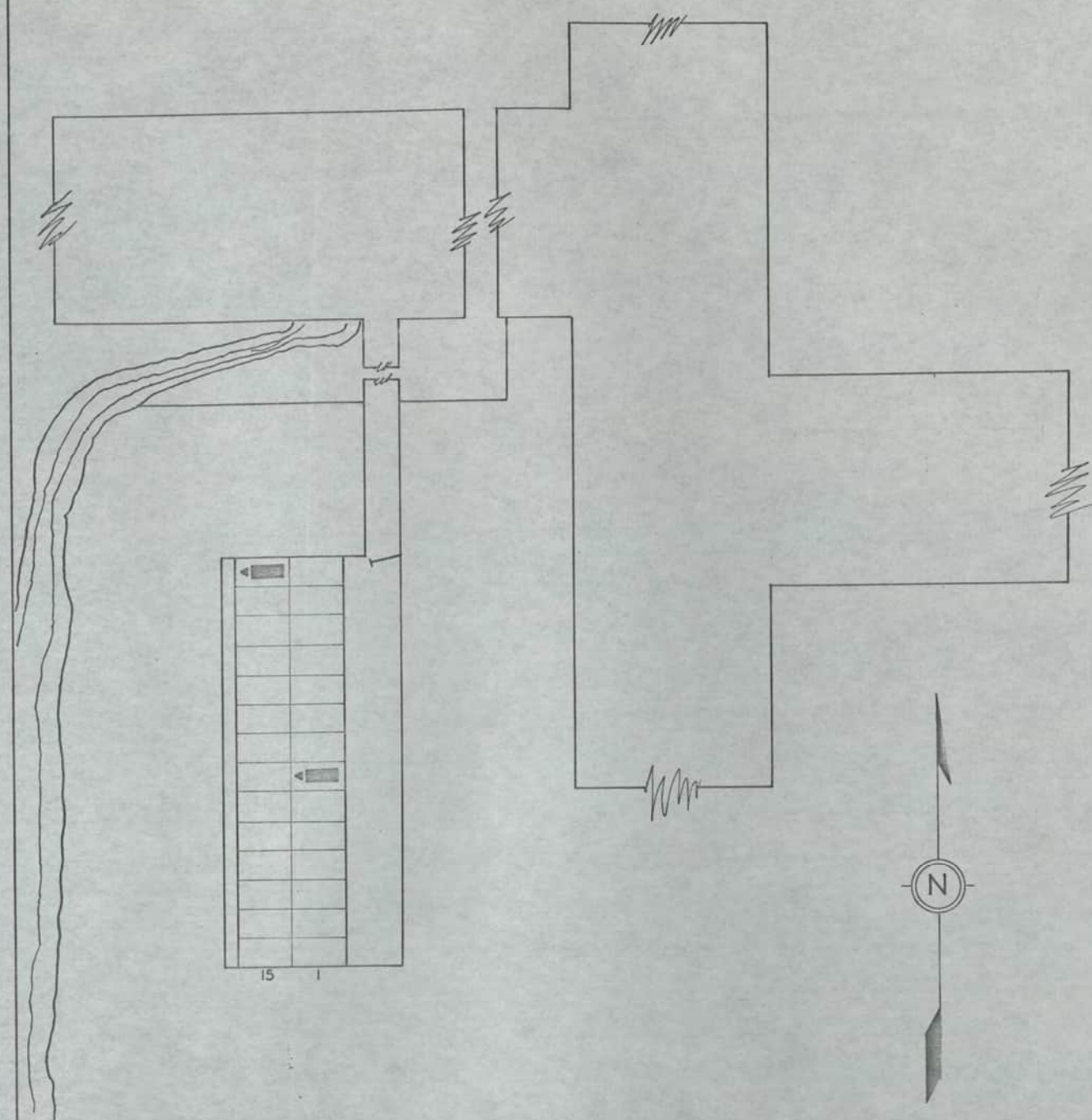
SCALE 1" = 20'
EAST PART OF B



**EAST BETHEL
CEMETERY**
MERCER CO. BLACK CREEK TWP.
OFFICIAL PROJECT NOS.
465-42-3-467 & 665-42-3-232

LEGEND	HISTORY
① REVOLUTIONARY WAR	ORIGINAL GRANT TO
⑩ WAR OF 1812	J.B. NEIL. ACQUIRED BY
⑬ WAR WITH MEXICO	TRUSTEES U.B. CHURCH
⑭ CIVIL WAR	1886.
⑳ SPANISH-AM. WAR	
㉑ WORLD WAR	

SCALE 1"=20' 1 ACRE.



GRAVE-WAR-NAME

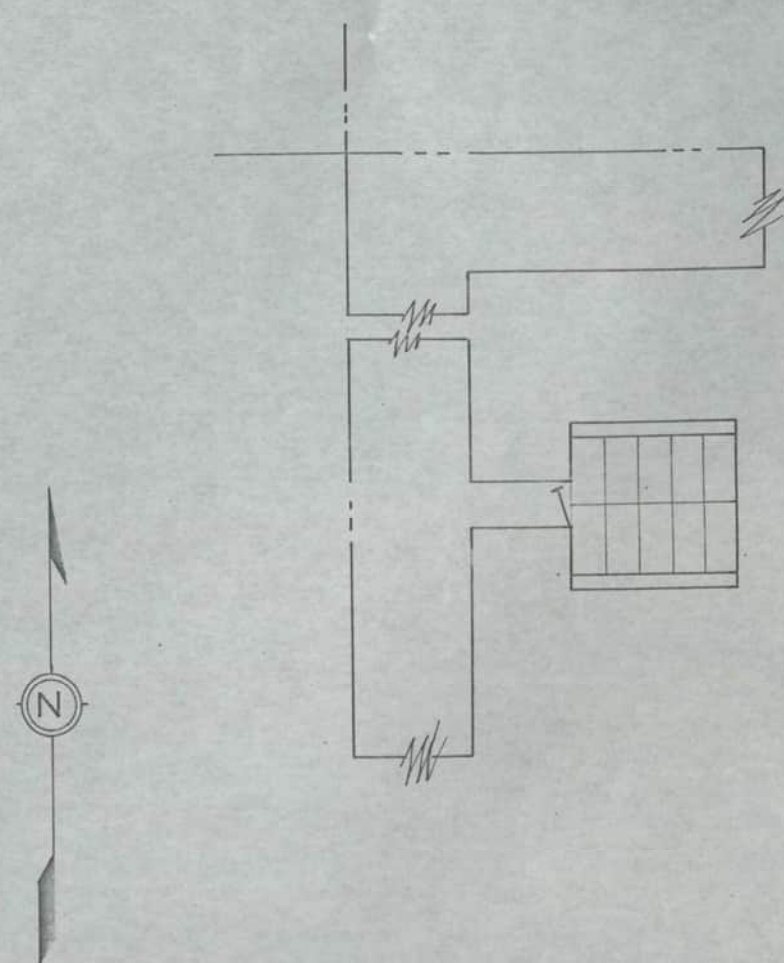
28 ⑩ AMERINE, FREDERICK

7 ⑩ KING, PHILIP

**KING
CEMETERY**
MERCER CO. BLACK CREEK TWP.
OFFICIAL PROJECT NOS.
465-42-3-467 & 665-42-3-232

LEGEND	HISTORY
① REVOLUTIONARY WAR	STATE OF OHIO LAND
⑩ WAR OF 1812	GRANT TO DAVID KING 1834
⑬ WAR WITH MEXICO	PRIVATE BURIAL PLOT
⑭ CIVIL WAR	NOW OWNED BY
⑳ SPANISH-AM. WAR	SOLOMON KING.
㉑ WORLD WAR	


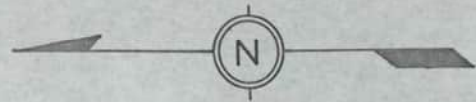
SCALE 1"=20' .25 ACRES.



**COATS
CEMETERY**
MERCER CO. BLACK CREEK TWP.
OFFICIAL PROJECT NOS.
465-42-3-467 & 665-42-3-232

LEGEND	HISTORY
① REVOLUTIONARY WAR	ORIGINAL GRANT TO
⑩ WAR OF 1812	JOHN PATTERSON. STAR-
⑬ WAR WITH MEXICO	TED BY TRUMAN GRAY
⑭ CIVIL WAR	FOR PRIVATE USE-BY
⑳ SPANISH-AM. WAR	LEASE FROM THOMAS
㉑ WORLD WAR	COATS 1893.

SCALE 1"=20' .25 ACRES.

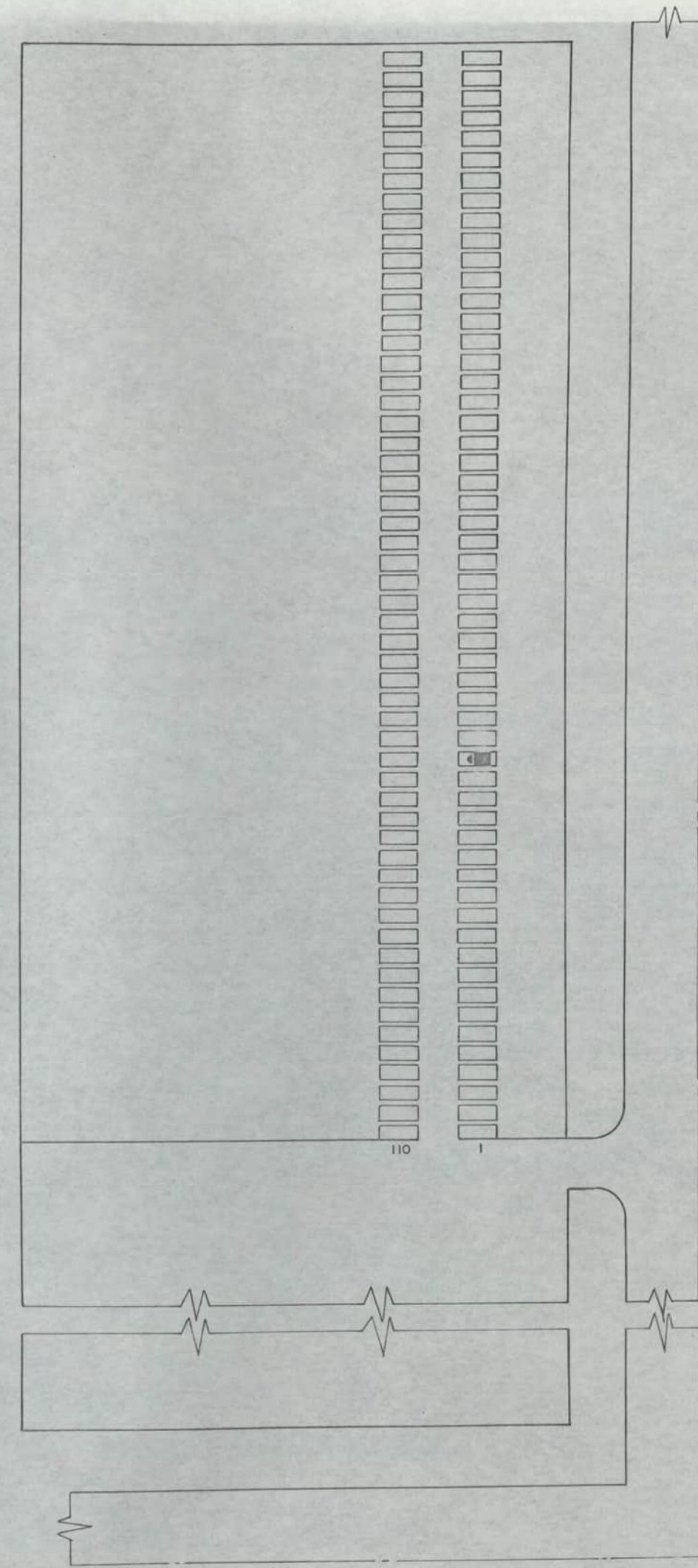


**ST. ANTHONY
CEMETERY**
MERCER CO. WASHINGTON TWP.
OFFICIAL PROJECT NOS.
465-42-3-467 & 665-42-3-232

LEGEND	HISTORY
① REVOLUTIONARY WAR	ORIGINAL GRANT TO
② WAR OF 1812	J.B.FREDERICKS.
③ WAR WITH MEXICO	ACQUIRED BY ARCH-
④ CIVIL WAR	BISHOP JOHN B.
⑤ SPANISH-AM. WAR	PURCELL FOR CEM-
⑥ WORLD WAR	ETERY 1873.

SCALE 1" = 20' .75 ACRES

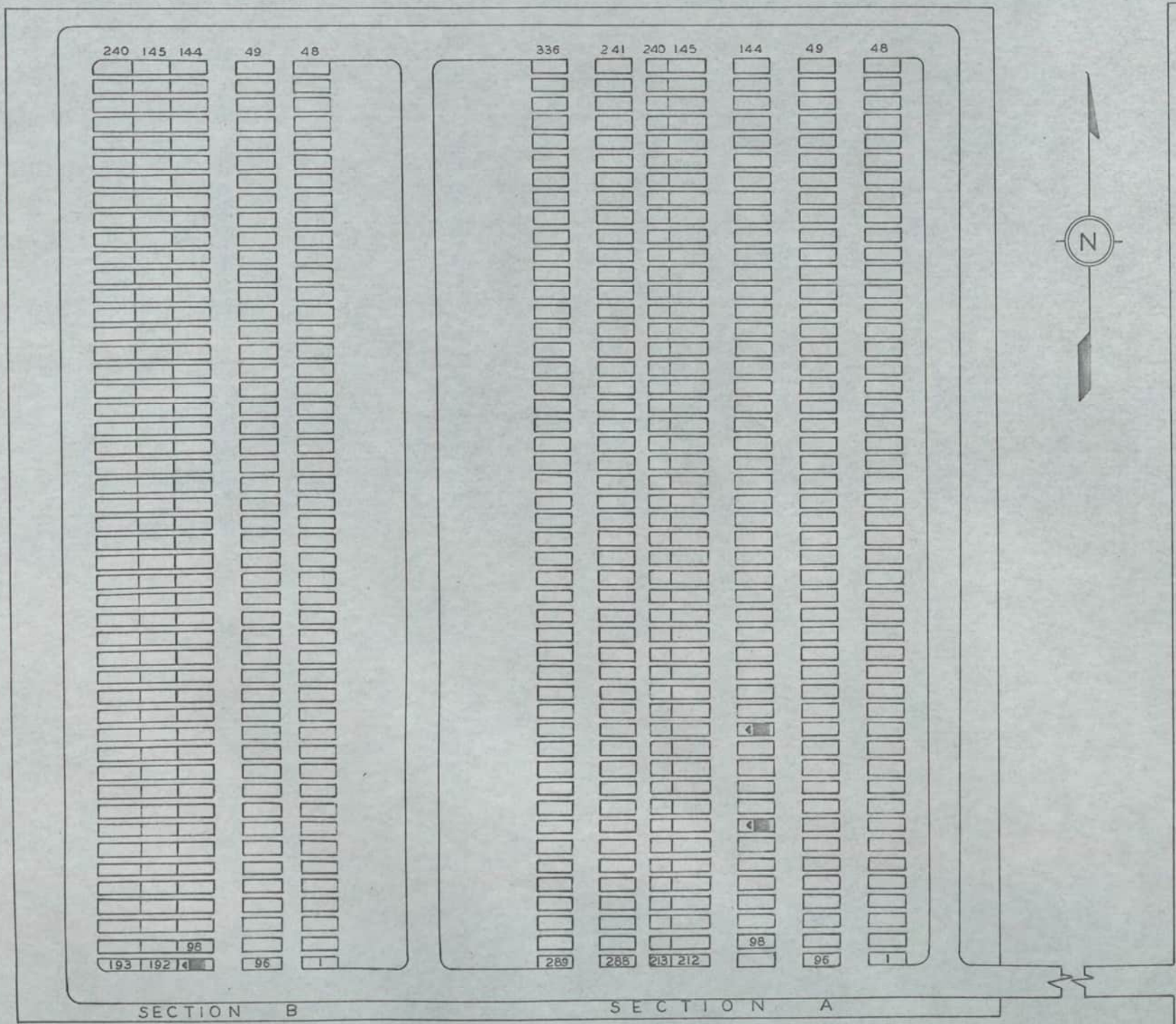
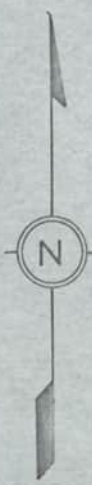
GRAVE-WAR-NAME



20 ⑩ HINES, GEORGE W.

SEC-GRAVE-WAR-NAME

B 97 ⑩ BUSHAW, FRANK
A 109 ③ DUES, ALOYS ROBERT
A 104 ⑩ KLEINHENZ, JOSEPH



**ST. MARYS
CEMETERY**
MERCER CO. GIBSON TWP.
OFFICIAL PROJECT NOS.
465-42-3-467 & 665-42-3-232


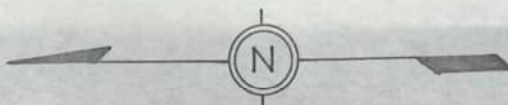
LEGEND	HISTORY
① REVOLUTIONARY WAR	STATE OF OHIO GRANT
② WAR OF 1812	TO DIXON MILL-
③ WAR WITH MEXICO	IGAN, PURCHASED
④ CIVIL WAR	BY SOCIETY TRUS-
⑤ SPANISH-AM. WAR	TEES 1881.
⑥ WORLD WAR	

SCALE 1" = 20' 1 ACRE

**LANDFAIR
CEMETERY**
MERCER CO. LIBERTY TWP.
OFFICIAL PROJECT NOS.
465-42-3-467 & 665-42-3-232

LEGEND	HISTORY
① REVOLUTIONARY WAR	LAND GRANT TO
② WAR OF 1812	SAMUEL WESLEY
③ WAR WITH MEXICO	1840, ACQUIRED BY
④ CIVIL WAR	M.E. CHURCH 1892.
⑤ SPANISH-AM. WAR	
⑥ WORLD WAR	

SCALE 1" = 20' .25 ACRES



BUCK-B

LOT-GRAVE-WAR-NAME

122 1 (19) ARMSTRONG A.
 SG 16 (19) BEATHLER HENRY
 SG 380 (19) BENDER HENRY

LOT-GRAVE-WAR-NAME

SG 913 (19) JENKINS JOHN E.
 SG 520 (19) KARCH JOHN

LOT-GRAVE-WAR-NAME

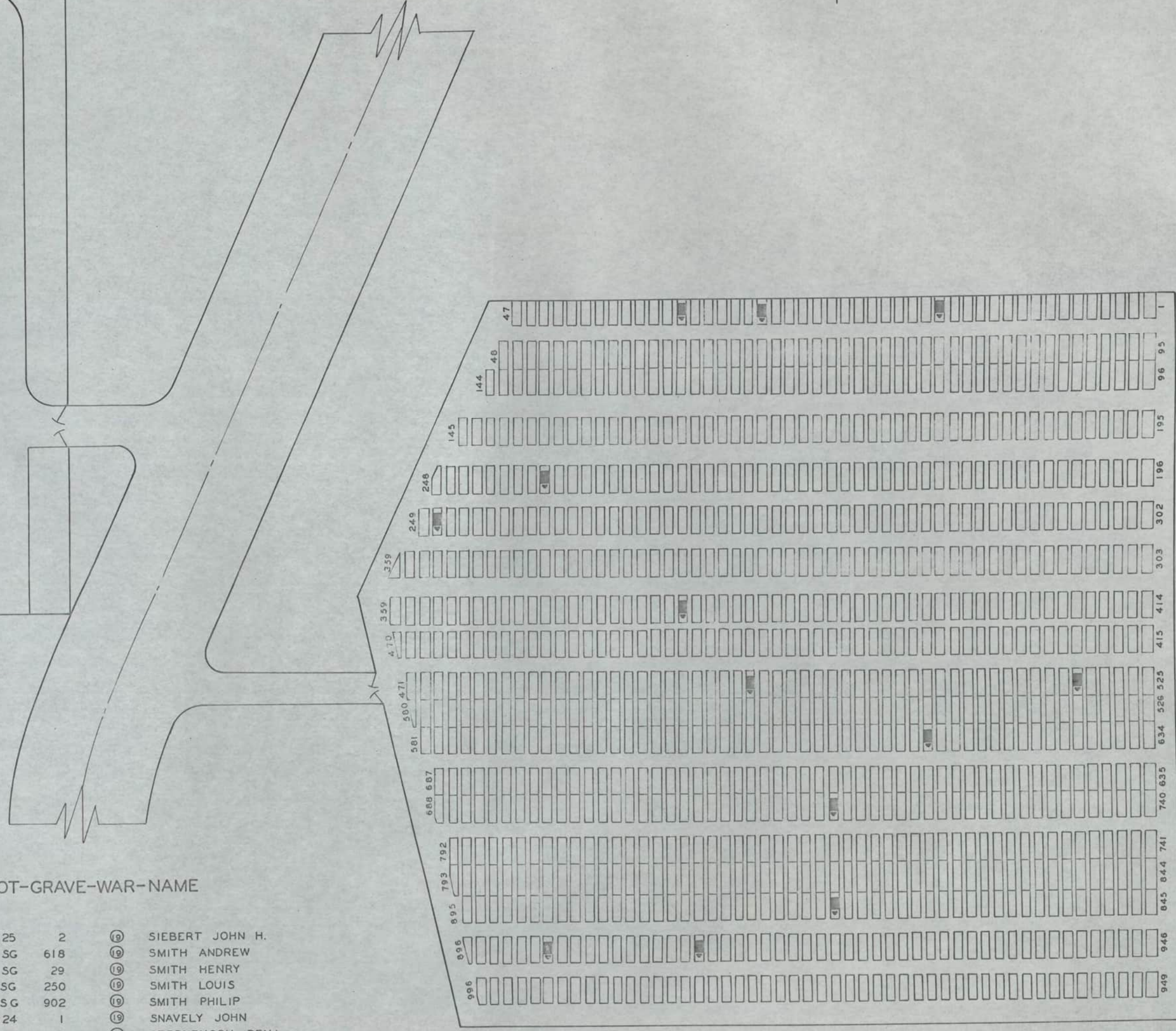
125 2 (19) SIEBERT JOHN H.
 SG 618 (19) SMITH ANDREW
 SG 29 (19) SMITH HENRY
 SG 250 (19) SMITH LOUIS
 SG 902 (19) SMITH PHILIP
 124 1 (19) SNAVELY JOHN
 SG 240 (19) STEPHENSON BENJ.
 SG 717 (19) STEPHENSON R.A.

SG 35 (19) MATSON JOHN
 144 1 (19) MILLER JOSEPH

146 1 (19) FETTERS JOHN
 SG 868 (19) GRUBY WM.

59 1 (21) PIERSTORFF ALBERT C.
 92 1 (19) PIERSTORFF JOHN

SG 496 (19) WILL GEO.



BUCK-A

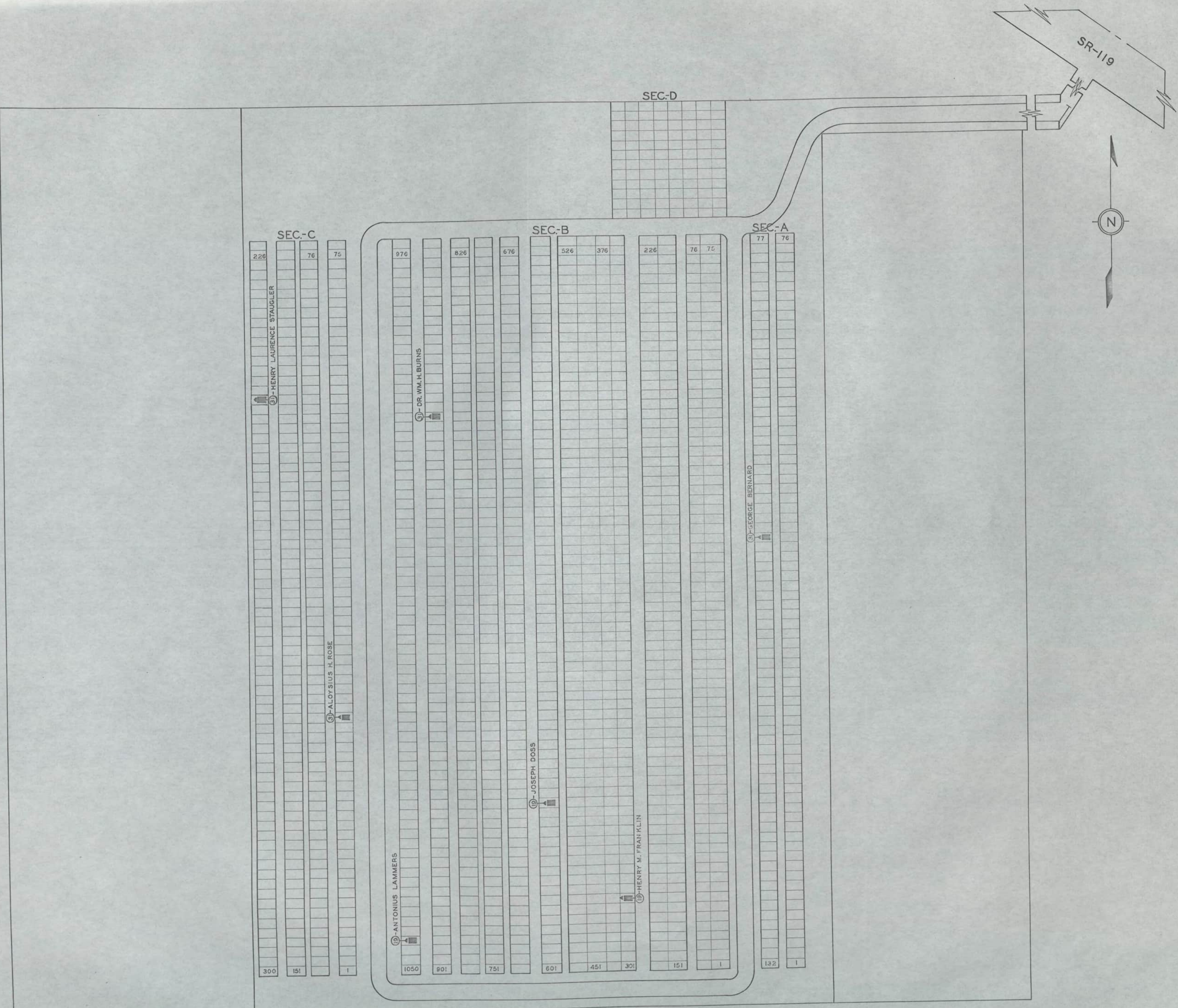
BUCK CEMETERY
 MERCER CO. HOPEWELL TWP

OFFICIAL PROJECT NOS.
 465-42-3-467 & 665-42-3-232

LEGEND HISTORY

- (1) REVOLUTIONARY WAR S.PART. LAND GRANT
- (2) WAR OF 1812 TO JOHN DEAL. AC-
- (3) WAR WITH MEXICO QUIRED FOR CEMETERY
- (4) CIVIL WAR 1853. N.PART LAND
- (5) SPANISH-AM. WAR GRANT TO MICHAEL
- (6) WORLD WAR CLOSE. ACQUIRED FOR CEMETERY 1906.

SCALE 1"=20' 3 ACRES



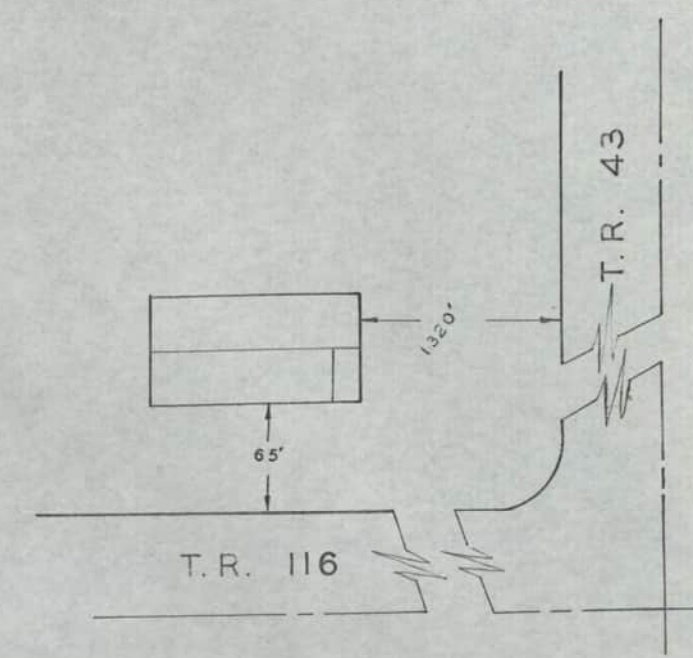
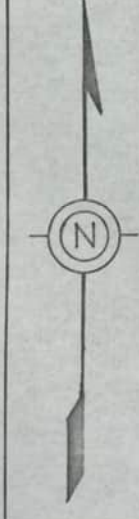
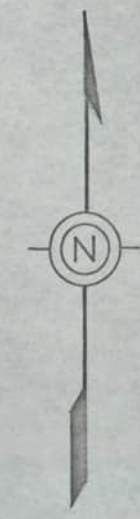
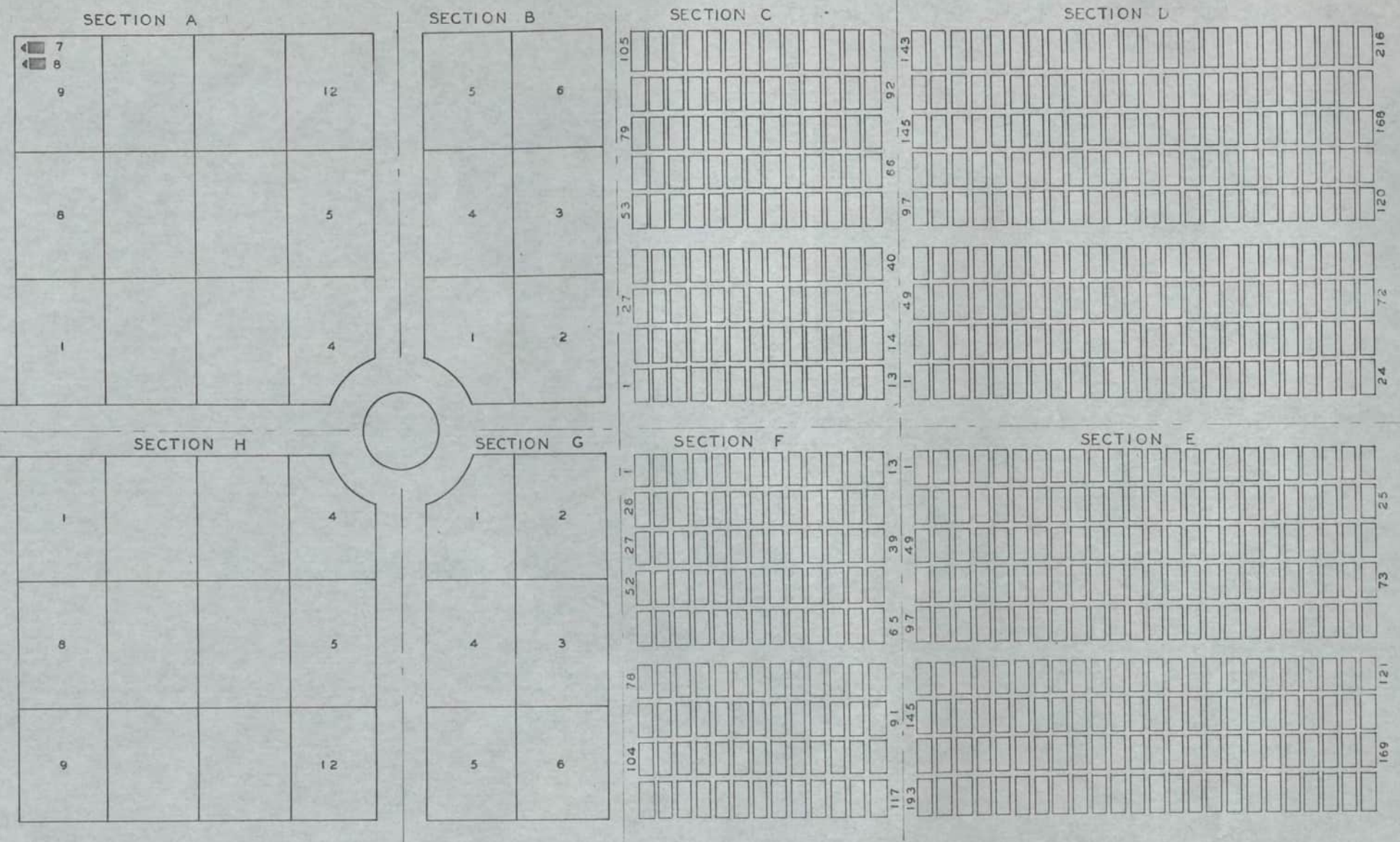
ST. HENRY CEMETERY

MERCER CO. GRANVILLE TWP.
OFFICIAL PROJECT NOS
465-42-3-467 & 665-42-3-232

<p>LEGEND</p> <p>① REVOLUTIONARY WAR ⑩ WAR OF 1812 ⑪ WAR WITH MEXICO ⑫ CIVIL WAR ⑬ SPANISH-AM. WAR ⑭ WORLD WAR</p>	<p>HISTORY</p> <p>B. H. ROMER ORIGINAL OWNER, ACQUIRED BY ARCH-BISHOP JOHN B. PURCELL FOR CEMETERY 1854.</p>
--	---

SCALE: 1" = 20' 4.0 ACRES

T. R. 179



SEC-LOT-GRAVE-WAR-NAME

PRECIOUS BLOOD CEMETERY

MERCER CO. MARION TWP.

OFFICIAL PROJECT NOS.
465-42-3-467 & 665-42-3-232

LEGEND HISTORY

- ① REVOLUTIONARY WAR ORIGINAL GRANT TO
- ② WAR OF 1812 ROBERT YOUNG AC-
- ③ WAR WITH MEXICO QUIRED BY ARCHBIS-
- ④ CIVIL WAR HOP WM.HELDER
- ⑤ SPANISH-AM. WAR FOR CEMETERY 1903.
- ⑥ WORLD WAR

SCALE 1"=20'

3 ACRES

HOTEL CEMETERY

MERCER CO. WASHINGTON TWP.

OFFICIAL PROJECT NOS.
465-42-3-467 & 665-42-3-232

LEGEND HISTORY

- ① REVOLUTIONARY WAR DARBY BYRUS ORIG-
- ② WAR OF 1812 INAL OWNER. JOHN
- ③ WAR WITH MEXICO BOLEY TO WM.
- ④ CIVIL WAR AMMON 1860.
- ⑤ SPANISH-AM. WAR
- ⑥ WORLD WAR

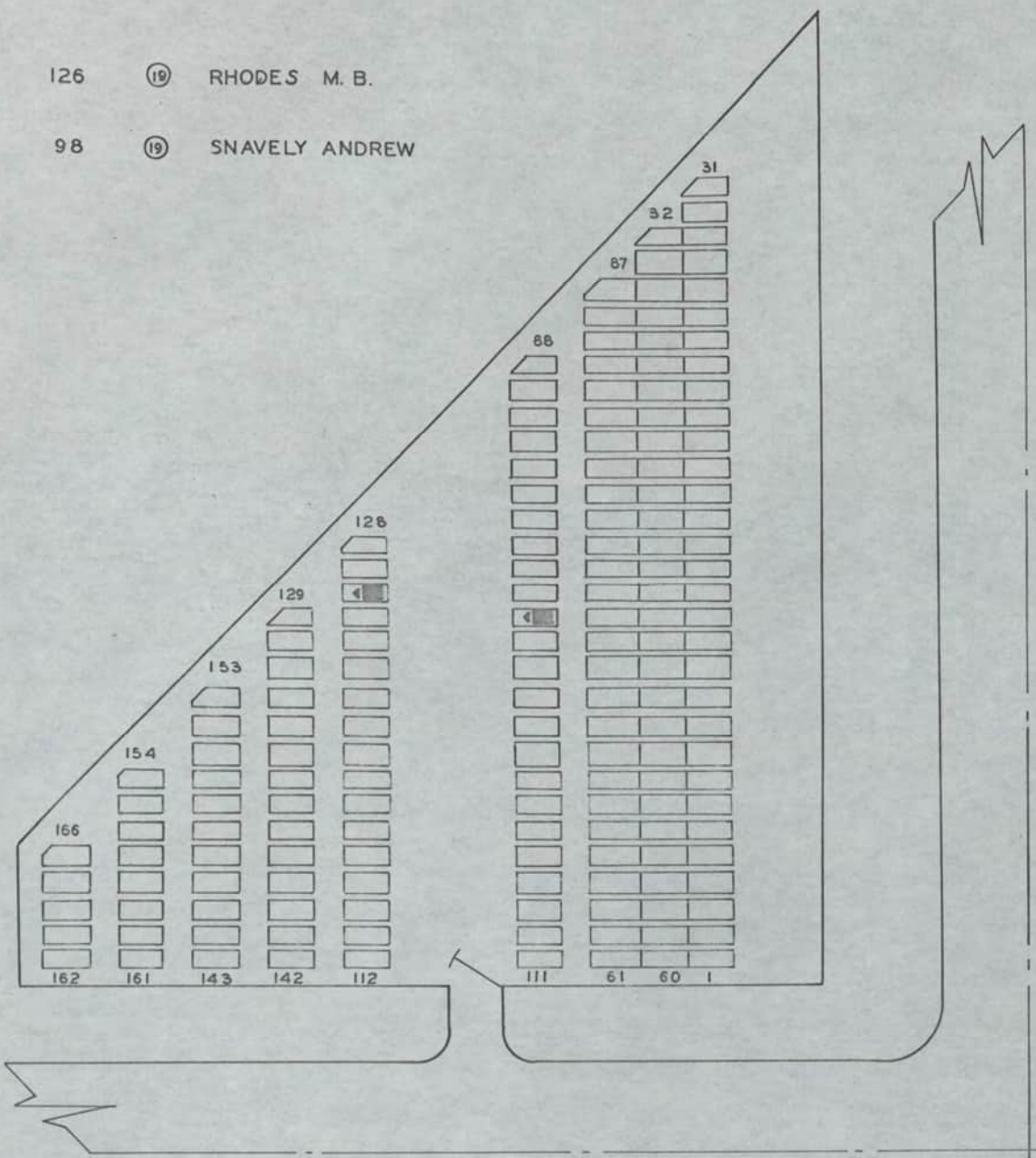
SCALE 1"=20'

.25 ACRES

A 9 7 ⑩ DORSTEN BERNARD
A 9 8 ⑪ DORSTEN FRED

GRAVE-WAR-NAME

- 126 (19) RHODES M. B.
- 98 (19) SNAVELY ANDREW




HAMILTON CEMETERY

MERCER CO. UNION TWP.

OFFICIAL PROJECT NOS.
465-42-3-467 & 665-42-3-232

LEGEND	HISTORY
(1) REVOLUTIONARY WAR	ORIGINATED AS
(10) WAR OF 1812	PRIVATE PLOT BY JUSTIN
(16) WAR WITH MEXICO	HAMILTON 1853. SOLD TO
(19) CIVIL WAR	TRUSTEES AND MADE
(25) SPANISH-AM. WAR	PUBLIC 1912.
(31) WORLD WAR	

SCALE 1" = 20' .50 ACRES



KRUGH CEMETERY


MERCER CO UNION TWP.

OFFICIAL PROJECT NOS.
465-42-3-467 & 665-42-3-232

LEGEND	HISTORY
(1) REVOLUTIONARY WAR	ORIGINALLY OWNED
(10) WAR OF 1812	BY BARNABUS COON.
(16) WAR WITH MEXICO	JACOB KRUGH TO TOWN
(19) CIVIL WAR	SHIP TRUSTEES FOR
(25) SPANISH-AM. WAR	BURIAL PURPOSES
(31) WORLD WAR	1872.

SCALE 1" = 20' .25 ACRES

C.R. 144



SKEELS CEMETERY

MERCER CO. LIBERTY TWP.

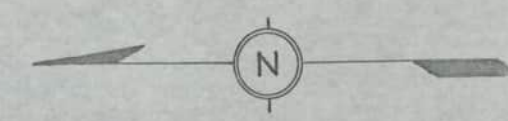
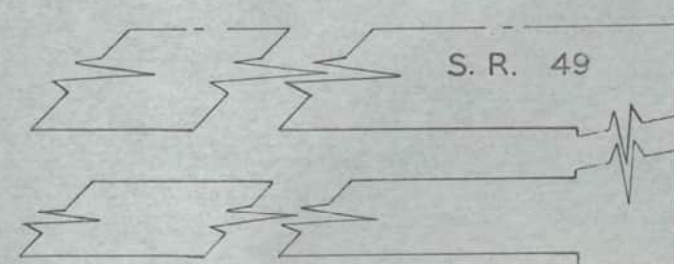
OFFICIAL PROJECT NOS.
465-42-3-467 & 665-42-3-232

LEGEND	HISTORY
(1) REVOLUTIONARY WAR	ORIGINALLY OWNED
(10) WAR OF 1812	BY M.W. SMITH. JOSHUA
(16) WAR WITH MEXICO	LEIGH TO M.E. CHURCH
(19) CIVIL WAR	TRUSTEES FOR BURIAL
(25) SPANISH-AM. WAR	PLOT 1859.
(31) WORLD WAR	

SCALE 1" = 20' .50 ACRES

GRAVE-WAR-NAME

- 251 (19) DITMORE HENRY
- 260 (19) FOLLIN ISAAC
- 263 (19) MOFFITT ELI
- 9 (19) ORNER REUBEN
- 110 (19) RICE EDWARD



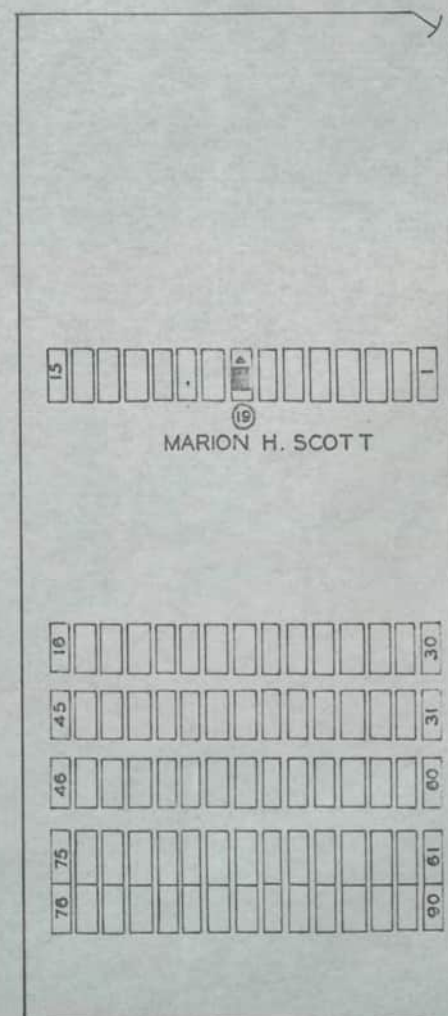
SCOTT CEMETERY

MERCER CO RECOVERY TWP

OFFICIAL PROJECT NOS.
465-42-3-467 & 665-42-3-232


LEGEND	HISTORY
(1) REVOLUTIONARY WAR	ORIGINATED AS
(10) WAR OF 1812	PRIVATE PLOT BY WM
(16) WAR WITH MEXICO	SCOTT THE ORIGINAL
(19) CIVIL WAR	OWNER IN 1850.
(25) SPANISH-AM. WAR	
(31) WORLD WAR	

SCALE 1" = 20' .25 ACRES





C.R. 23



S.R. 54

ROW-LOT-GRAVE-WAR-NAME

9	6	①	HALLER JOHN J.
8	2	①	KARR LORENZO
7	1	①	TEETERS JACOB

LIVE OAK CEMETERY
MERCER CO. WASHINGTON TWP.
OFFICIAL PROJECT NOS.
465-42-3-467 & 665-42-3-232

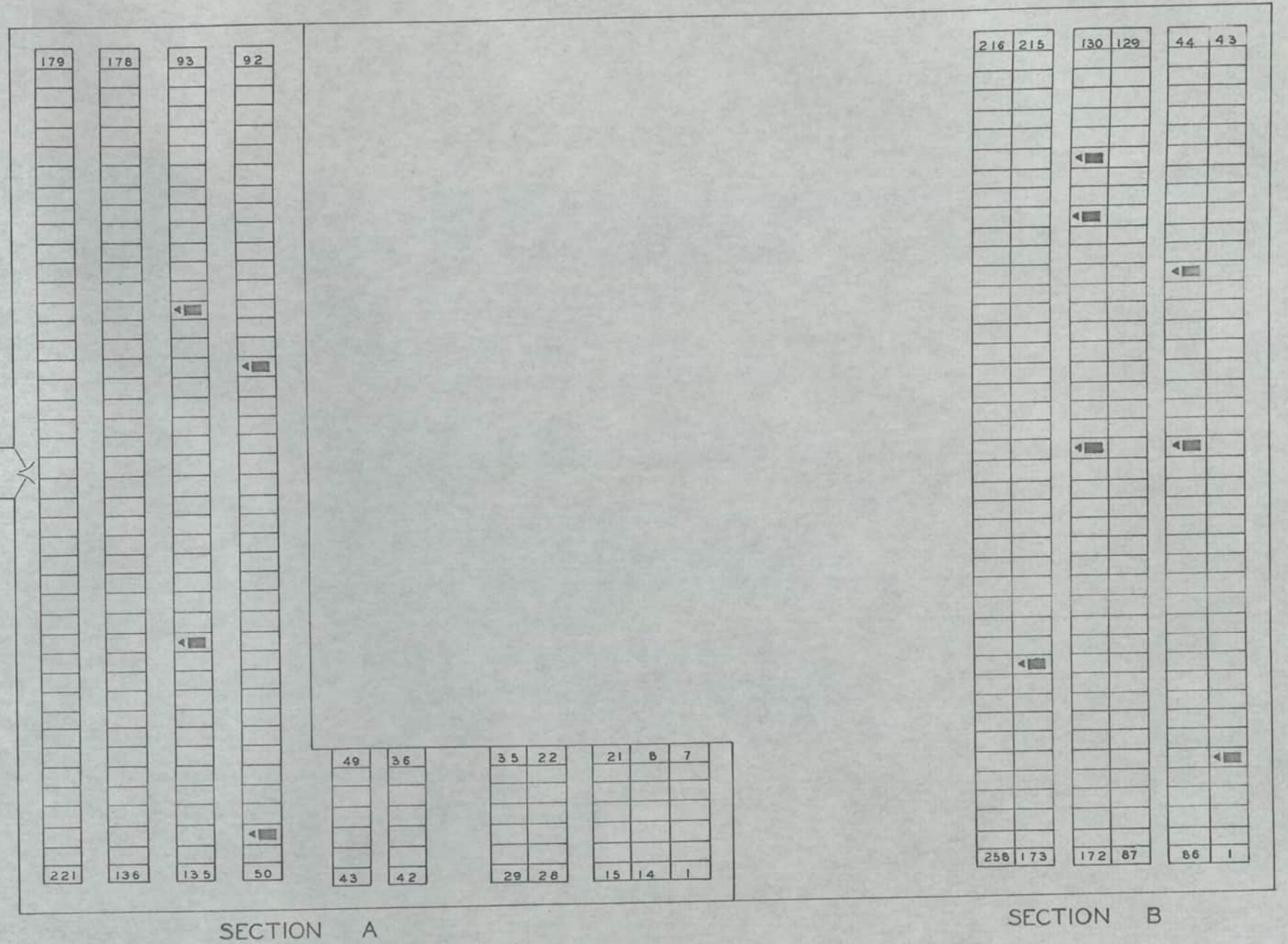
LEGEND	HISTORY
① REVOLUTIONARY WAR	COMMERCIAL
② WAR OF 1812	BANK TO TRUST-
③ WAR WITH MEXICO	EES OF LIVE OAK
④ CIVIL WAR	CEMETERY ASSN.
⑤ SPANISH-AM. WAR	1888.
⑥ WORLD WAR	

SCALE 1" = 20' 2.75 ACRES



C.R. 23

T.R. 116





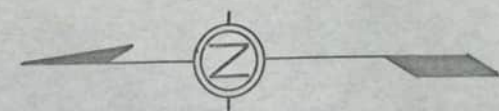
SEC-GRAVE-WAR-NAME

B	151	⑩	ADAMS LESON
A	76	⑩	BOBENMOYER HENRY
B	6	③①	COLE ENIS E.
B	136	④	CRAWMER WM. H.
A	52	⑩	FELL GOTTLIEB
A	123	⑩	KANTZER THEOBALD
B	56	⑩	KINCAID HUGH
B	183	⑩	PEARSON JAMES
B	139	⑩	TEETERS SAMUEL
B	65	③①	THACHER DORMAN W.
A	106	⑩	WENKER FRANZ

SOUTH WABASH CEMETERY
MERCER CO. WASHINGTON TWP.
OFFICIAL PROJECT NOS.
465-42-3-467 & 665-42-3-232

LEGEND	HISTORY
① REVOLUTIONARY WAR	ORIGINAL GRANT
② WAR OF 1812	TO WM. SPRIGGS.
③ WAR WITH MEXICO	GEO. BASTIAN TO
④ CIVIL WAR	CHURCH TRUSTEES
⑤ SPANISH-AM. WAR	1861.
⑥ WORLD WAR	

SCALE 1" = 20' 1.25 ACRES



**NEPTUNE
CEMETERY**
MERCER CO. CENTER TWP.
OFFICIAL PROJECT NOS.
465-42-3-467 & 665-42-3-232

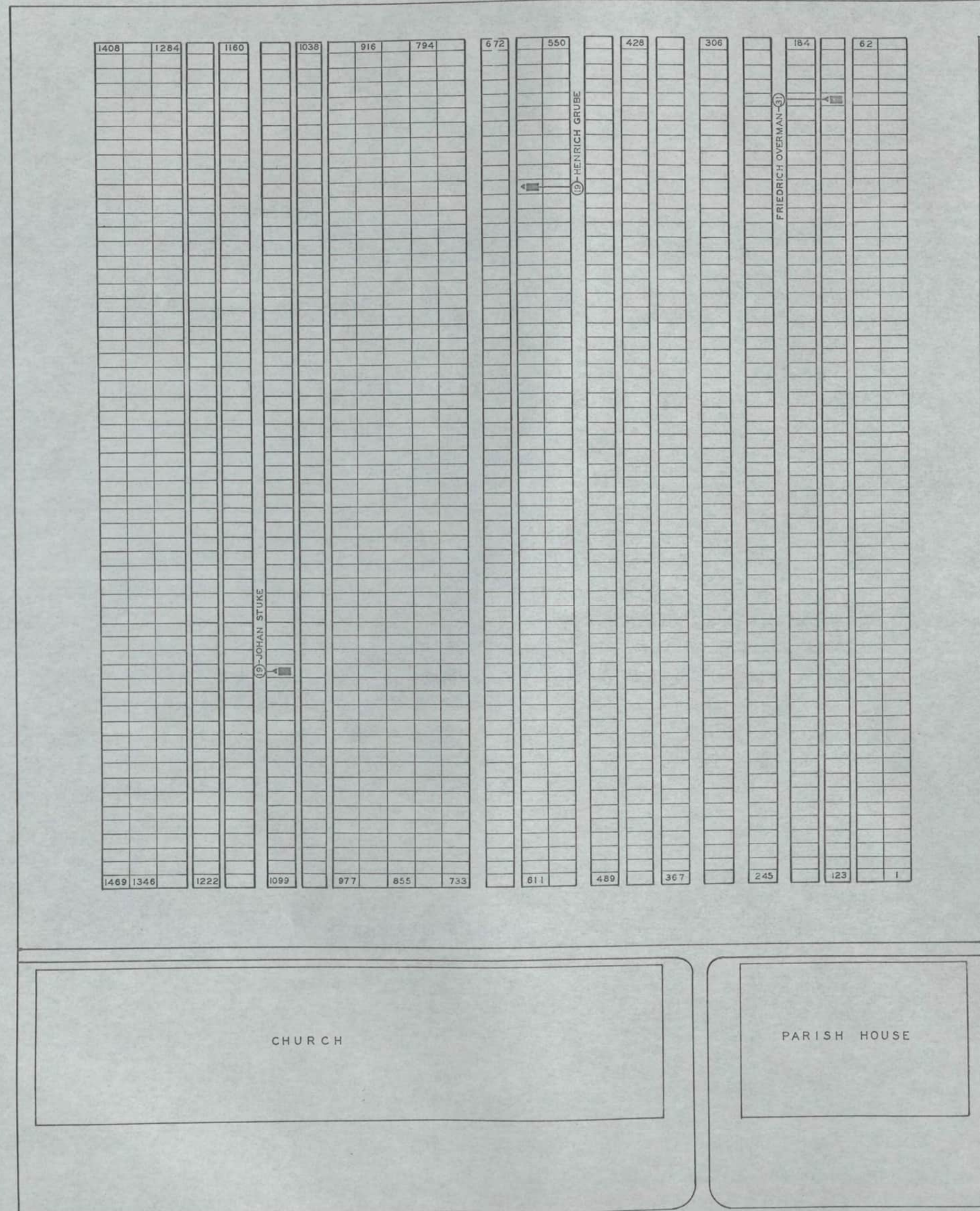
LEGEND	HISTORY
(1) REVOLUTIONARY WAR	LAND GRANT TO
(18) WAR OF 1812	F. M. MORRIS. AC-
(19) WAR WITH MEXICO	QUIRED BY TOWN-
(10) CIVIL WAR	SHIP TRUSTEES
(20) SPANISH-AM. WAR	1879.
(21) WORLD WAR	

SCALE 1"=20' 1.5 ACRES

**FAIRVIEW
CEMETERY**
MERCER CO. CENTER TWP.
OFFICIAL PROJECT NOS.
465-42-3-467 & 665-42-3-232

LEGEND	HISTORY
(1) REVOLUTIONARY WAR	U.S. LAND
(18) WAR OF 1812	GRANT TO ELI
(19) WAR WITH MEXICO	YOAST. BOUGHT BY
(10) CIVIL WAR	CHURCH OF GOD
(20) SPANISH-AM. WAR	1868.
(21) WORLD WAR	

SCALE 1"=20' 0.75 ACRE



**ST. JOHNS
CEMETERY**
MERCER CO. MARION TWP.
OFFICIAL PROJECT NO.5
465-42-3-467 & 665-42-3-232

LEGEND	HISTORY
① REVOLUTIONARY WAR	LANDGRANT TO B.H.
② WAR OF 1812	LEINING. ACQUIRED BY
③ WAR WITH MEXICO	CATHOLIC CHURCH 1835
④ CIVIL WAR	TO J.B. PURCELL IN
⑤ SPANISH-AM WAR	1838.
⑥ WORLD WAR	

SCALE: 1" = 20' 2.0 ACRES

ELM ST

STATE ROAD 49

BOUNDARY ST

FIRST ST

STATE ROAD 119

BUTLER ST

MONUMENT



ROLL OF THE DEAD

ST. CLAIRS DEFEAT- MAJOR GENERAL RICHARD BUTLER, COL. OLDHAM
 MAJORS- FERGUSON, HART, CLARK, LEMON, BRIGGS, AND MONTGOMERY
 CAPTAINS- BRADFORD, PHELON, KIRKWOOD, PRICE, VAN SWEARINGEN, TIPTON,
 PURDY, SMITH, PIATT, GAITHER, GREBBS, AND NEWMAN
 LIEUTENANTS- SPEARS, WARREN, BOYD, MCMATH, BURGESS, KELSO, READ,
 LITTLE, HOPPER, AND LIKENS
 ENSIGNS- COBB, BALCH, CHASE, TURNER, WILSON, BROOKS, BEATTY, PURDY, AND BINES
 QUARTER MASTERS- REYNOLDS AND WARD
 ADJUTANT- ANDERSON
 SURGEONS- GRASSON, CHASE, AND BEATTY ALSO OTHER OFFICERS FORD, MORGAN,
 BITTS, MCCREA, THOMPSON, MC NICKLE, CRAWFORD, MOREHEAD,
 DOYLE, AND CUMMINGS. THIRTEEN OTHER OFFICERS SIX HUNDRED AND
 THIRTY AMERICAN SOLDIERS

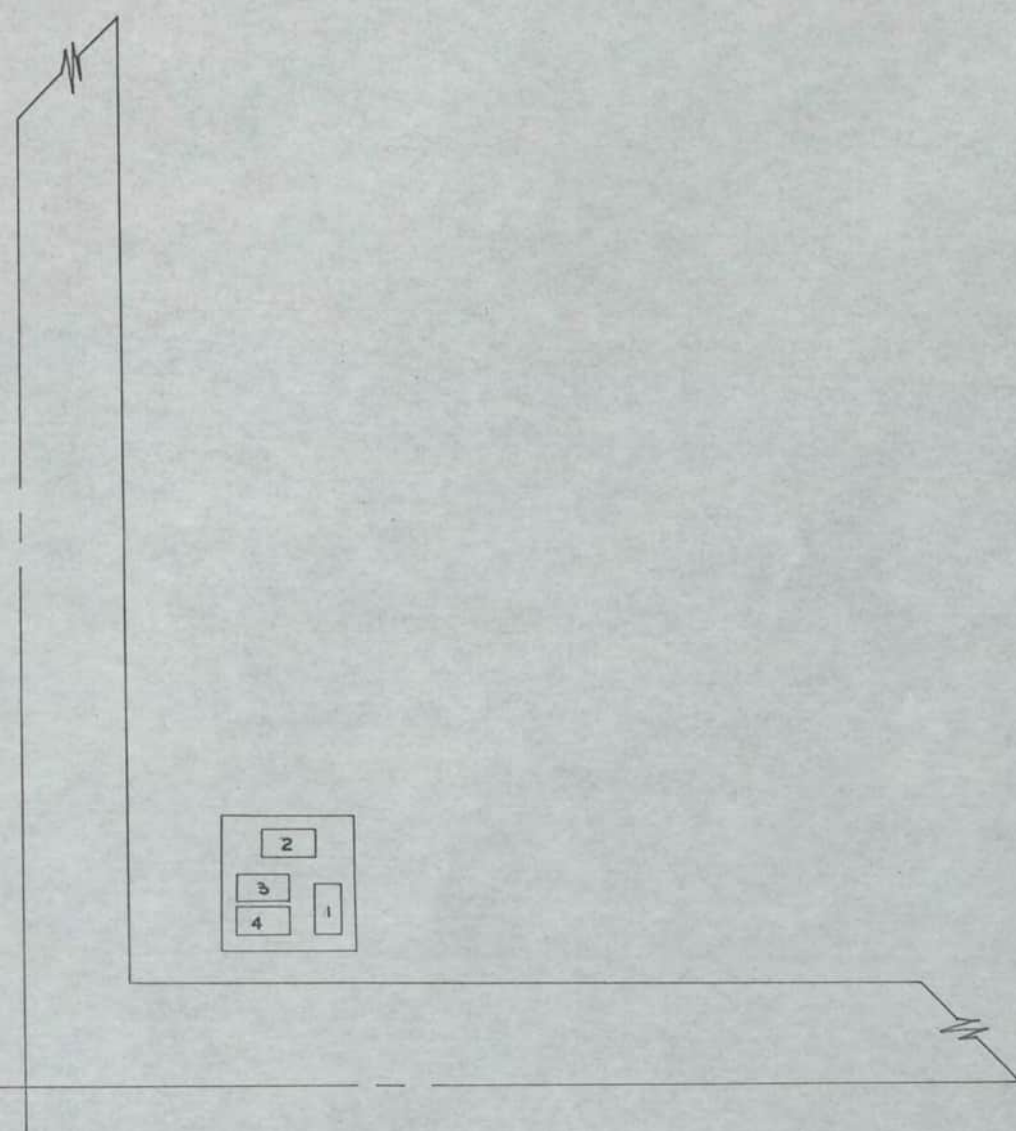
WAYNES VICTORY

MAJOR- MCMAHON
 CAPTAIN- HARTSHORN
 LIEUTENANT- GRIGGS, NINETEEN OTHER OFFICERS AND ONE HUNDRED TWENTY
 AMERICAN SOLDIERS

FORT RECOVERY CEMETERY

MERCER CO RECOVERY TWP
 OFFICIAL PROJECT NOS
 465-42-3-467 & 665-42-3-232

LEGEND	HISTORY
① REVOLUTIONARY WAR	SET ASIDE AS
② WAR OF 1812	A PARK IN 1836
③ WAR WITH MEXICO	WHEN VILLAGE WAS
④ CIVIL WAR	PLOTTED.
⑤ SPANISH-AM WAR	
⑥ WORLD WAR	
SCALE-1"=20'	2 ACRES

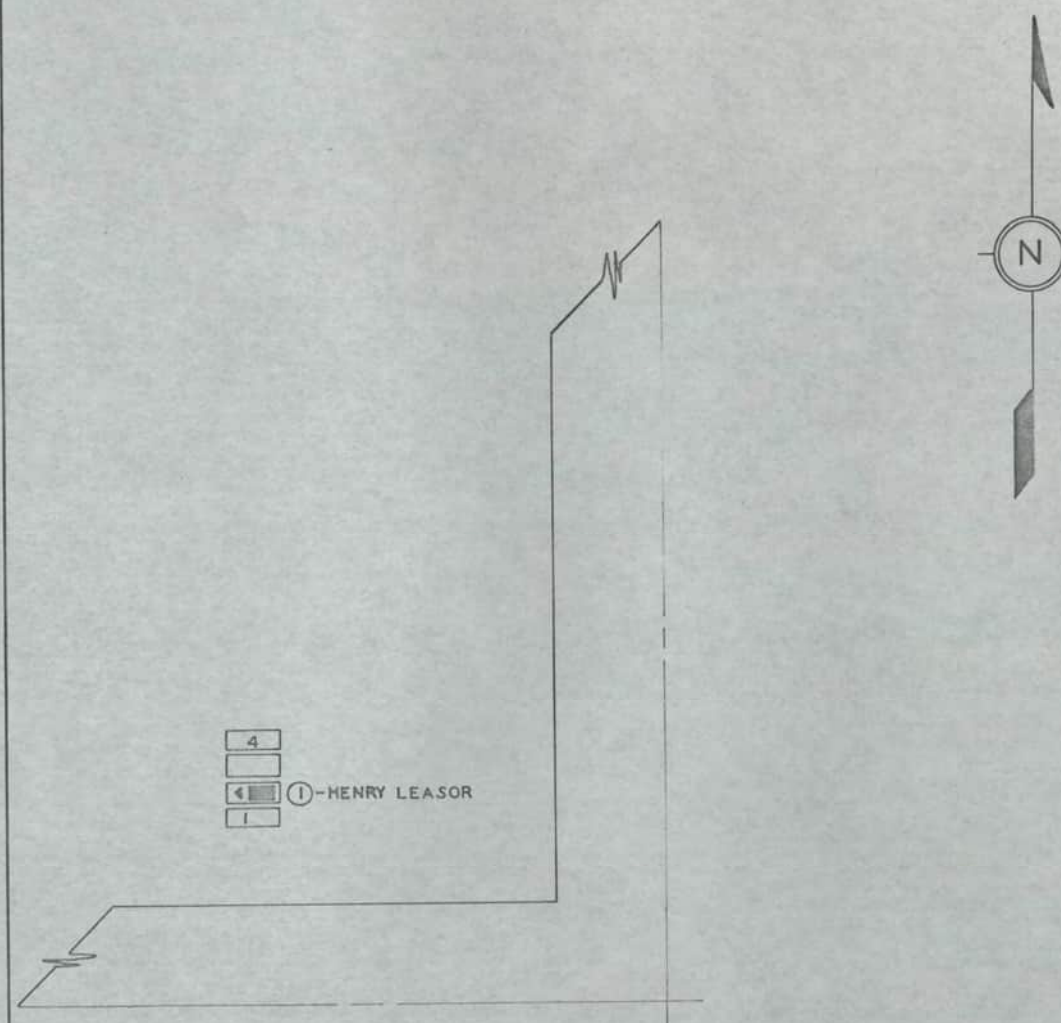


**HAYS
CEMETERY**

MERCER CO. UNION TWP.
OFFICIAL PROJECT NOS.
465-42-3-467 & 665-42-3-232

LEGEND	HISTORY
① REVOLUTIONARY WAR	PLOT SET ASIDE
② WAR OF 1812	FOR BURIAL PURPOSES IN 1841 BY ALFRED HAYES, THE ORIGINAL OWNER.
③ WAR WITH MEXICO	
④ CIVIL WAR	
⑤ SPANISH-AM. WAR	
⑥ WORLD WAR	

SCALE 1"=20' .25 ACRES

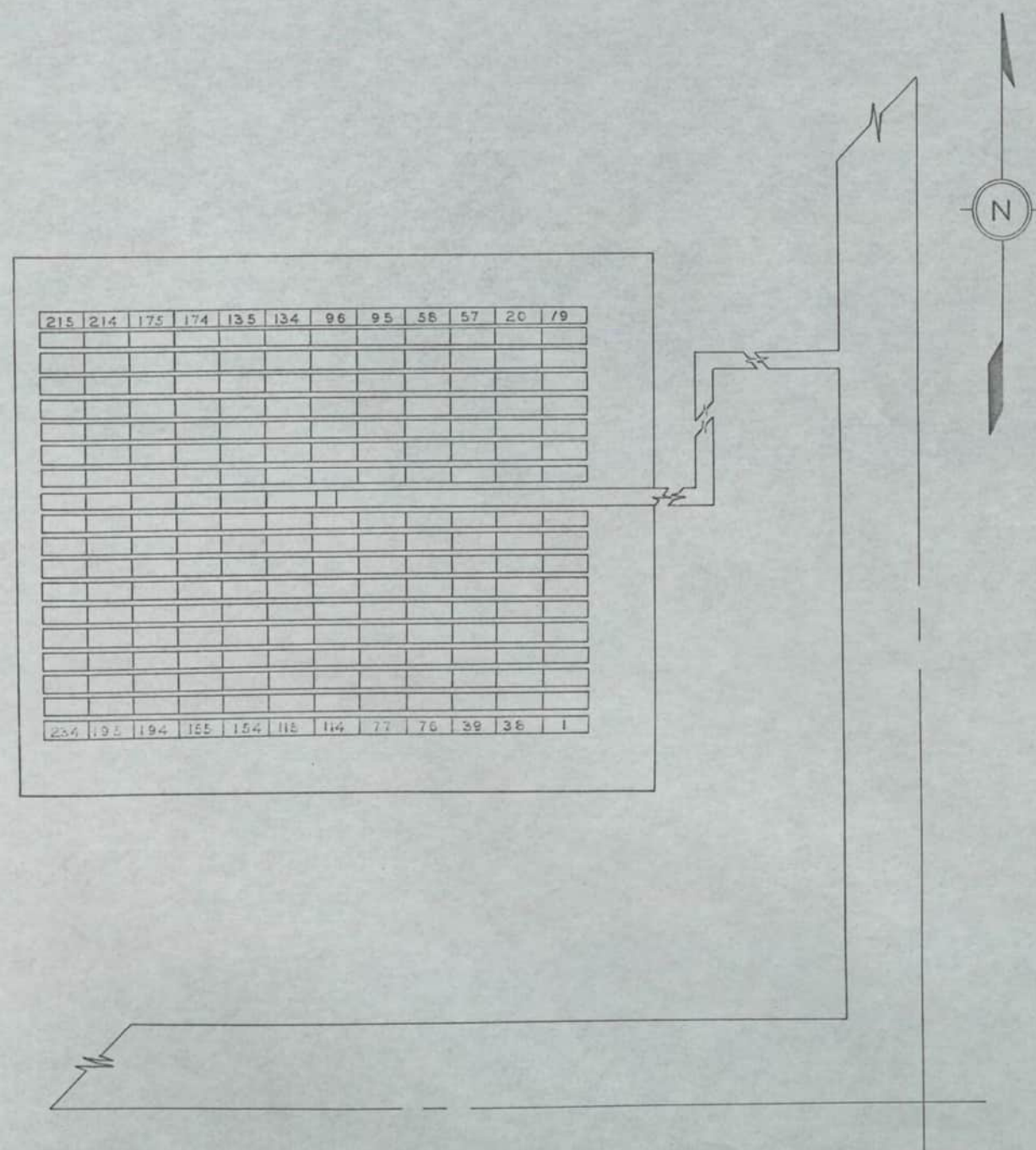


**MURLIN
CEMETERY**

MERCER CO. UNION TWP.
OFFICIAL PROJECT NOS.
465-42-3-467 & 665-42-3-232

LEGEND	HISTORY
① REVOLUTIONARY WAR	PRIVATE PLOT STARTED BY DAN'L MURLIN, WHO PURCHASED LAND IN 1834.
② WAR OF 1812	
③ WAR WITH MEXICO	
④ CIVIL WAR	
⑤ SPANISH-AM. WAR	
⑥ WORLD WAR	

SCALE 1"=20' .25 ACRES

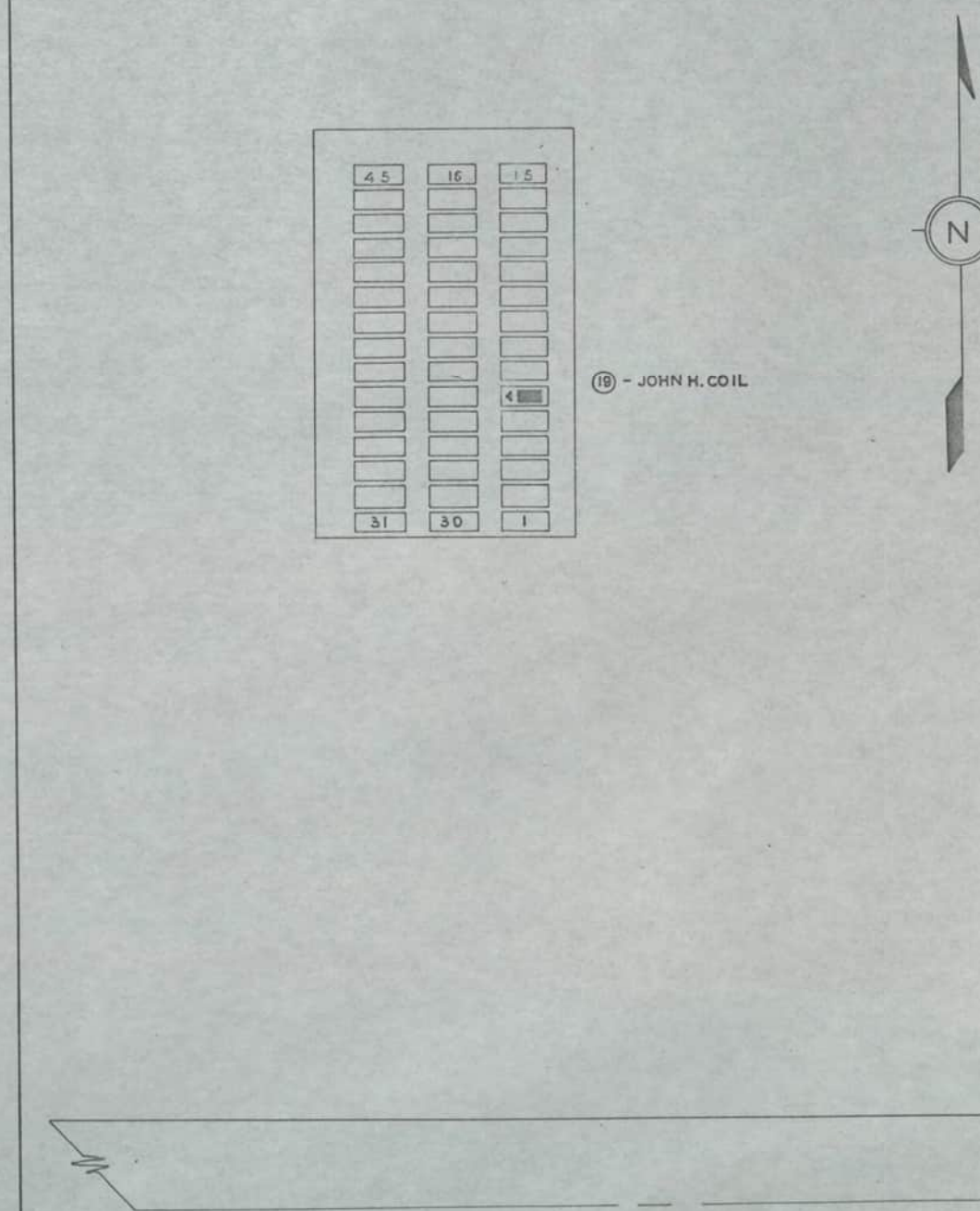


**PRECIOUS BLOOD
CONVENT
CEMETERY**

MERCER CO. MARION TWP.
OFFICIAL PROJECT NOS.
465-42-3-467 & 665-42-3-232

LEGEND	HISTORY
① REVOLUTIONARY WAR	ORIGINALLY OWNED BY CARL HIRSHEFELD.
② WAR OF 1812	
③ WAR WITH MEXICO	FRANCIS THOMAN TO TRUSTEES OF SOCIETY MOST PRECIOUS BLOOD 1864
④ CIVIL WAR	
⑤ SPANISH-AM. WAR	
⑥ WORLD WAR	

SCALE 1"=20' .25 ACRES

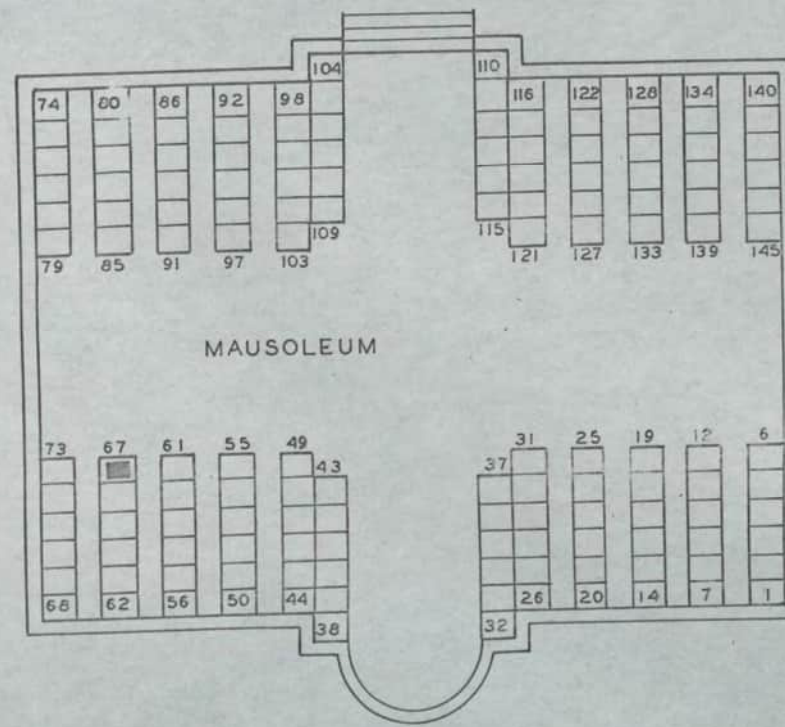
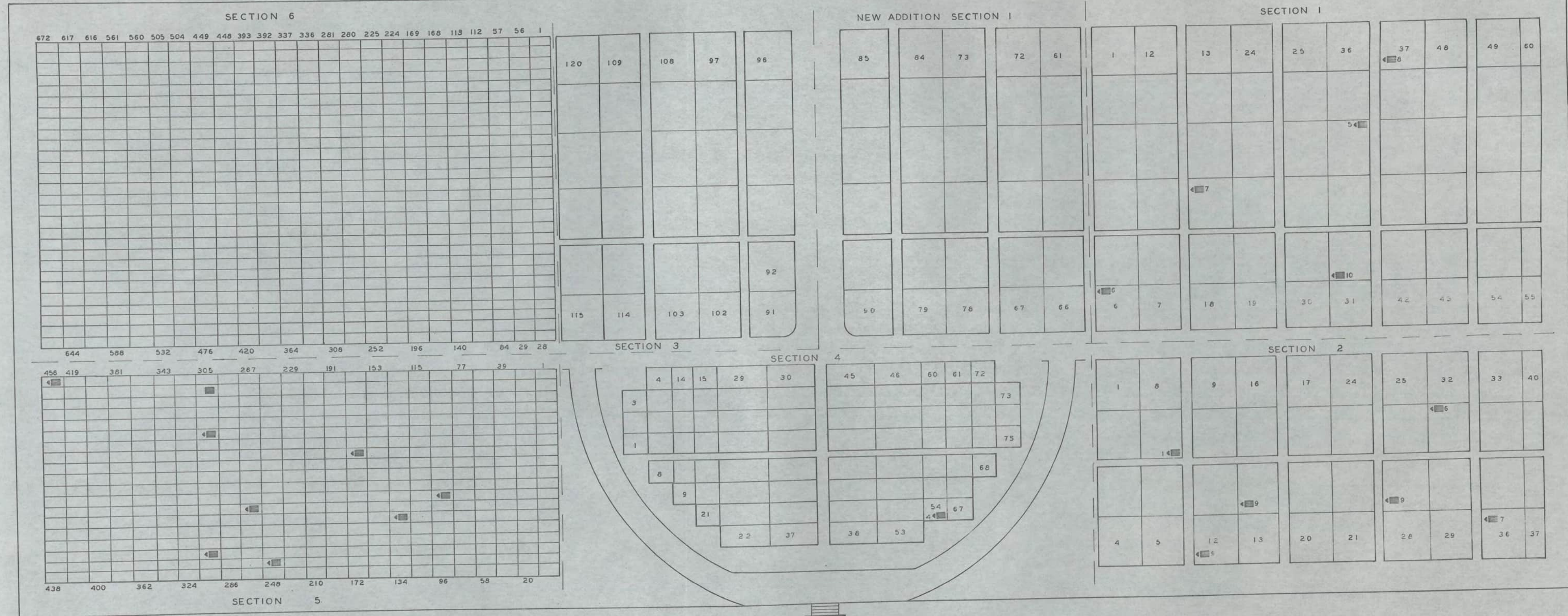


**COIL
CEMETERY**

MERCER CO. UNION TWP.
OFFICIAL PROJECT NOS.
465-42-3-467 & 665-42-3-232

LEGEND	HISTORY
① REVOLUTIONARY WAR	ORIGINALLY OWNED BY ANDREW COIL, AND USED AS A PRIVATE CEMETERY.
② WAR OF 1812	
③ WAR WITH MEXICO	
④ CIVIL WAR	
⑤ SPANISH-AM. WAR	
⑥ WORLD WAR	

SCALE 1"=20' .25 ACRES



SEC-LOT-GRAVE-WAR-NAME

5	S.G.	255	(19)	BARTEL JOSEPH
MAUS.	CRYPT	67	(21)	BOEHMER JULIUS
2	27	9	(21)	BRIERSDORFER ALBERT F.
5	S.G.	161	(19)	CANTWIL JOHN
5	S.G.	289	(19)	COLEGAN BARNEY
2	12	9	(19)	CROOK JOSIAH
2	7	1	(21)	DUGAN J. COTTER
1	37	8	(21)	FLECK AUGUST A.
5	S.G.	300	(19)	GARNIER CELESTIN
1	32	10	(21)	GEBELE CHARLES E.
1	6	6	(21)	GERLACH EDMUND M.
2	36	7	(21)	HAUCK JEROME M.
2	31	6	(21)	HESSE JOHN

SEC-LOT-GRAVE-WAR-NAME

5	S.G.	139	(19)	KROGER GEO. G.
1	16	7	(19)	MEYER FREDX.
2	14	9	(21)	PUTMAN JOHN F.

SEC-LOT-GRAVE-WAR-NAME

1	34	5	(21)	REUSCH HARRY J.
5	S.G.	304	(19)	RUNYON AMBROSE
5	S.G.	103	(19)	SIMMONS J.M.
5	S.G.	456	(19)	WILLIAMS JNO.
4	54	4	(21)	WINT GEORGE R.
5	S.G.	249	(21)	WRIGHT CONRAD

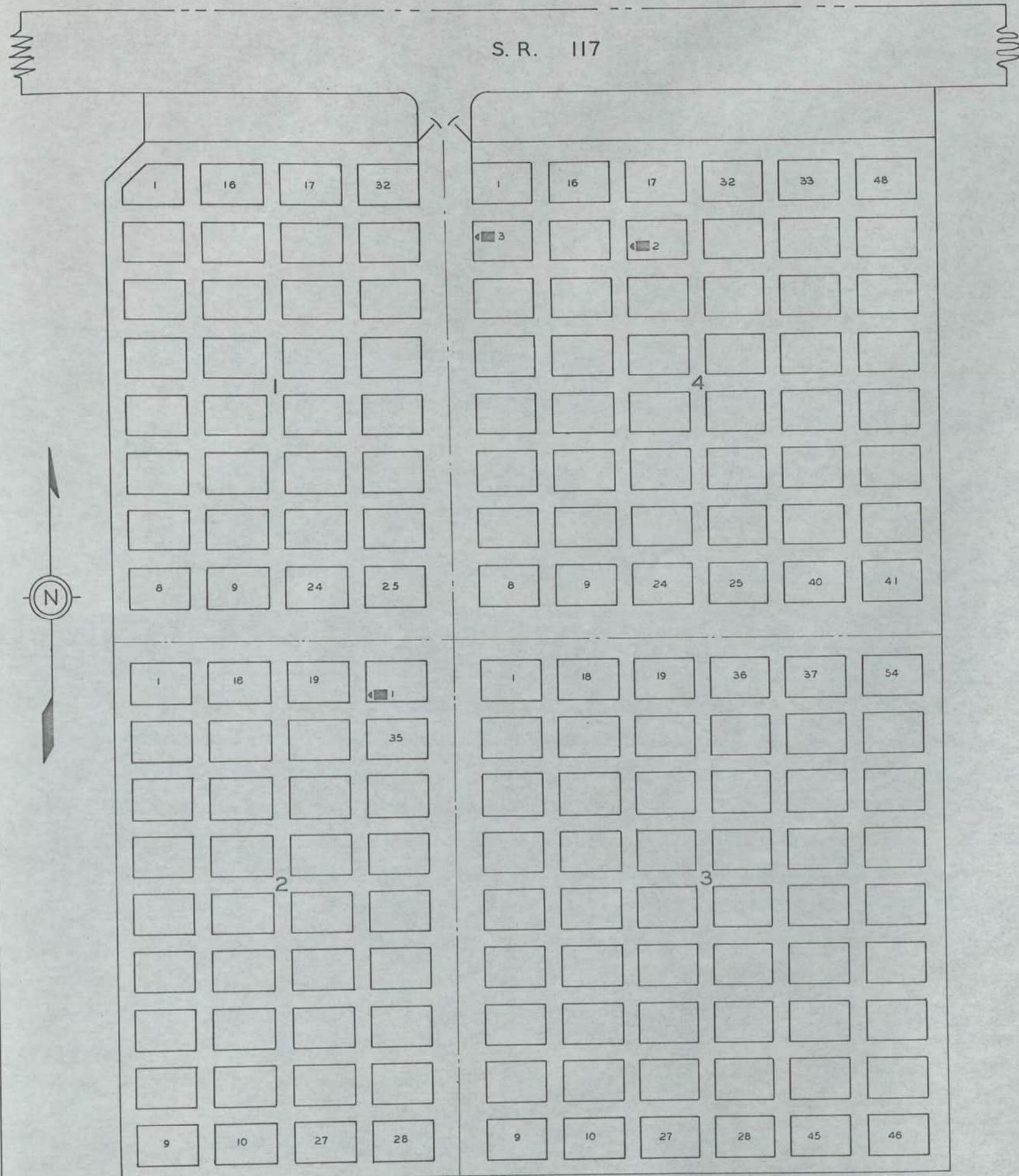
CATHOLIC
IMMACULATE CONCEPTION
CEMETERY

MERCER CO. JEFFERSON TWP.

OFFICIAL PROJECT NOS.
465-42-3-467 & 665-42-3-232

LEGEND HISTORY

(1) REVOLUTIONARY WAR	ORIGINALLY OWNED
(19) WAR OF 1812	BY WILSHIRE RILEY.
(21) WAR WITH MEXICO	ACQUIRED BY ARCH-
(2) CIVIL WAR	BISHOP JOHN B.
(21) SPANISH-AM. WAR	PURCELL FOR A
(2) WORLD WAR	CEMETERY IN 1867.
SCALE 1"=20'	3.0 ACRES



SEC-LOT-GRAVE-WAR-NAME

SEC-LOT-GRAVE-WAR-NAME

2 36 1 (19) DILBONE ISAAC N.


4 18 2 (19) FOSTER JAMES

4 2 3 (19) TINGLEY JOHN B.

MOUNT OLIVE
NEW PART
CEMETERY
MERCER CO. DUBLIN TWP.
OFFICIAL PROJECT NOS.
465-42-3-467 & 665-42-3-232

LEGEND	HISTORY
(1) REVOLUTIONARY WAR	ORIGINALLY OWNED BY ABRAHAM S. DECKER. ACQUIRED BY CHURCH FOR CEMETERY 1843.
(2) WAR OF 1812	
(3) WAR WITH MEXICO	
(4) CIVIL WAR	
(5) SPANISH-AM. WAR	
(6) WORLD WAR	

SCALE 1" = 20' 1.25 ACRES



LOT-GRAVE-WAR-NAME

LOT-GRAVE-WAR-NAME

SG. 319 (19) ALLEN JAMES
SG. 604 (19) ALLEN JEREMIAH
SG. 404 (19) BARTON MICHAEL
SG. 369 (19) BOLTZELL JACOB A.
SG. 334 (19) BOLTZELL JOHN C.
SG. 372 (19) BOLTZELL NATHAN

SG. 21 (19) MILLER ABRAHAM
SG. 110 (19) MILLER GEORGE
42 2 (19) MILLER HENRY
SG. 228 (19) MILLER JACOB
31 3 (19) MILLER PETER A.

SG. 447 (19) EVERETT JOHN
SG. 416 (19) EVERETT J.M.

SG. 158 (19) GOODWIN HARVEY
65 1 (19) HAWK MOSES P.

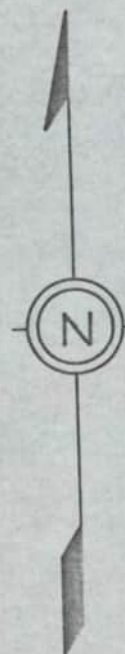
SG. 480 (19) SHINDELDECKER ABRAHAM
68 2 (19) SUTTON AARON T.

SG. 248 (19) LARR JNO. 49 2 (19) YAHN FRED

MOUNT OLIVE
OLD PART
CEMETERY
MERCER CO. DUBLIN TWP.
OFFICIAL PROJECT NOS.
465-42-3-467 & 665-42-3-232

LEGEND	HISTORY
(1) REVOLUTIONARY WAR	ORIGINAL GRANT TO LEWIS GODFREY. ACQUIRED BY TWP. TRUSTEES FOR CEM-ETERY 1897.
(2) WAR OF 1812	
(3) WAR WITH MEXICO	
(4) CIVIL WAR	
(5) SPANISH-AM. WAR	
(6) WORLD WAR	

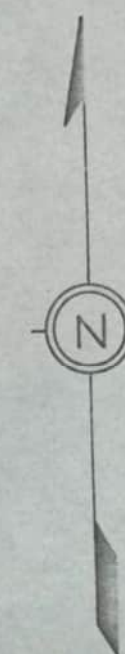
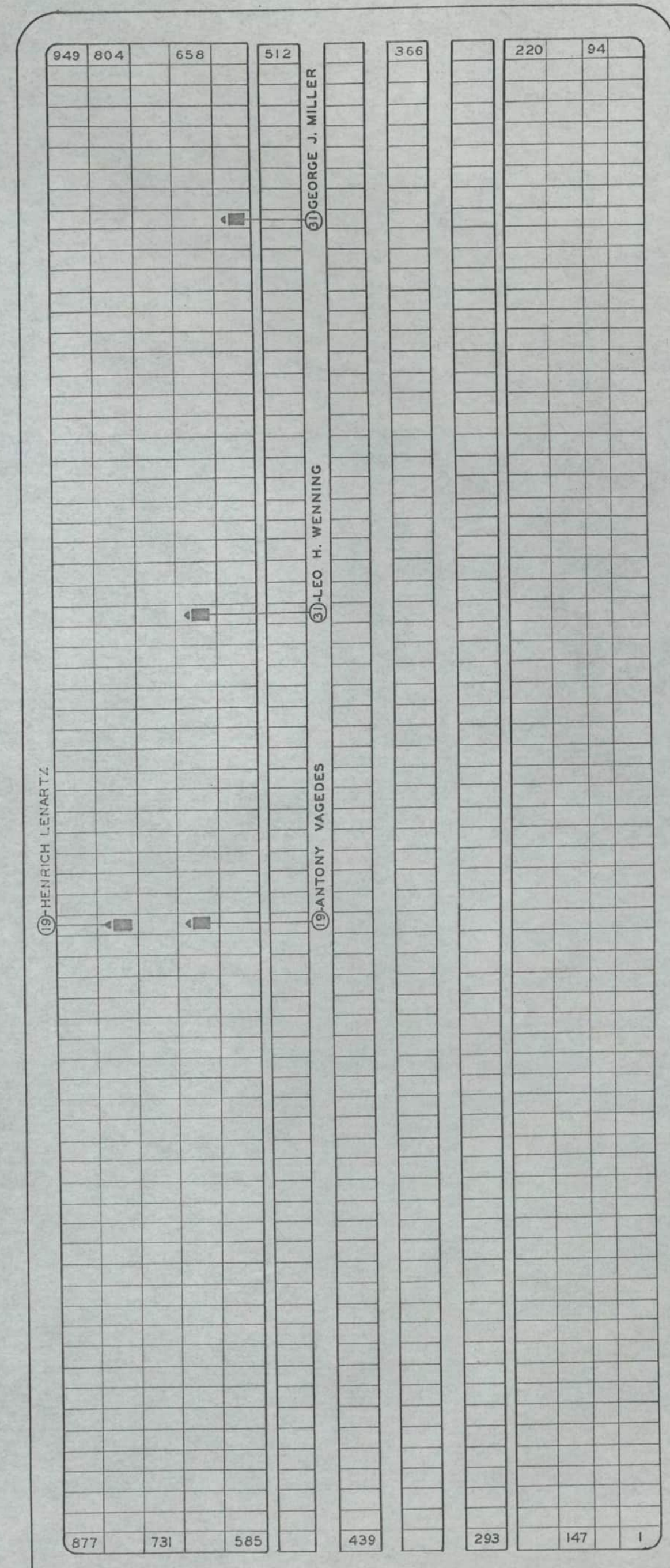
SCALE 1" = 20' 1.5 ACRES



**OLD-TOWN
CEMETERY**
MERCER CO. JEFFERSON TWP.
OFFICIAL PROJECT NOS.
465-42-3-467 & 665-42-3-232

LEGEND	HISTORY
① REVOLUTIONARY WAR	ACQUIRED BY SCHOOL
② WAR OF 1812	DISTRICT NO. 3,
③ WAR WITH MEXICO	FROM ROBERT
④ CIVIL WAR	LINZEE, NOV. 28.
⑤ SPANISH-AM WAR	1836.
⑥ WORLD WAR	

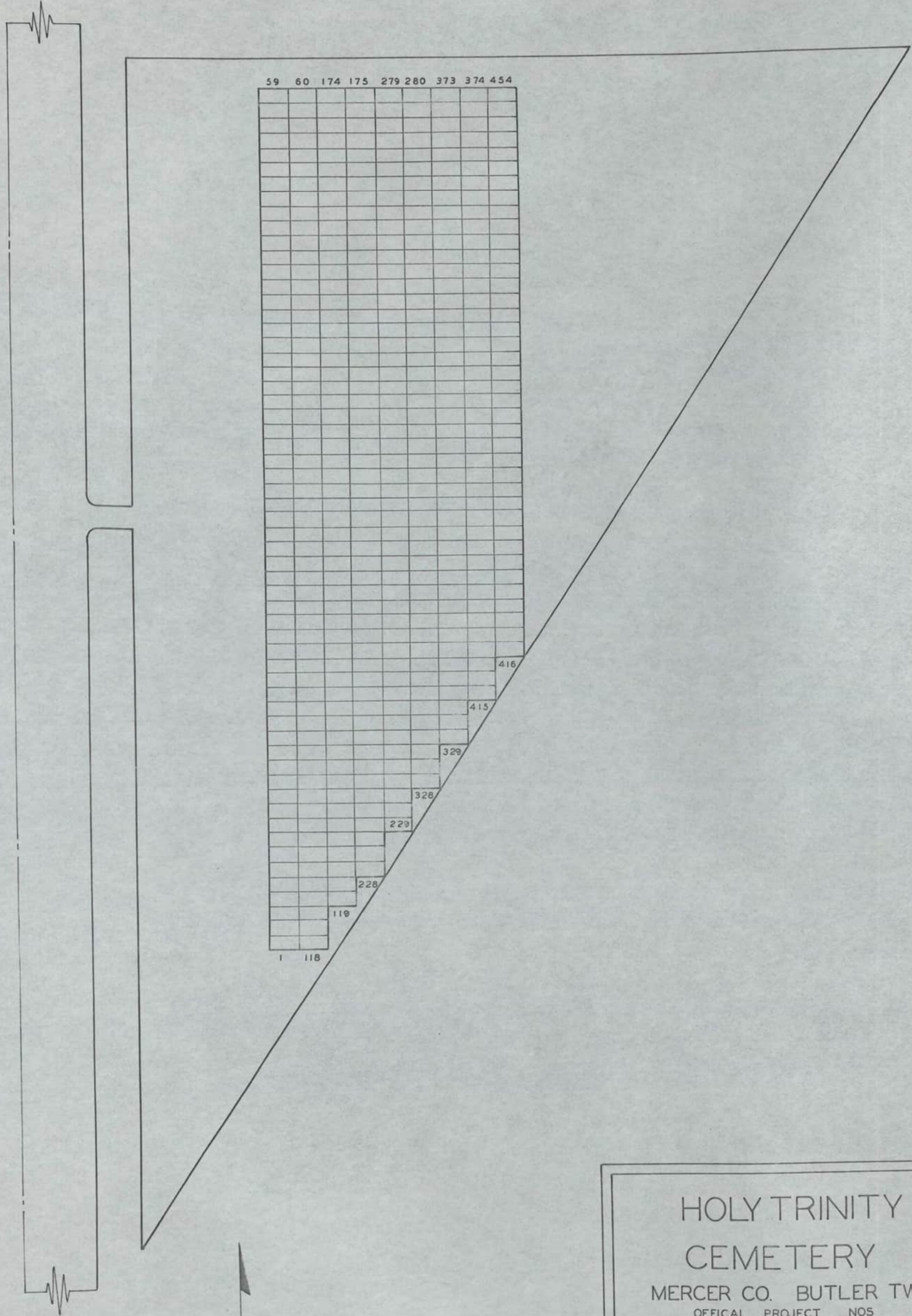
SCALE 1"=20' 1.25 ACRES



**ST. MARY'S
CEMETERY**
MERCER CO. BUTLER TWP.
OFFICIAL PROJECT NOS.
465-42-3-467 & 665-42-3-232

LEGEND	HISTORY
① REVOLUTIONARY WAR	ACQUIRED FROM H.
② WAR OF 1812	WIENERS, ORIGINAL
③ WAR WITH MEXICO	OWNER BY J.B. PUR-
④ CIVIL WAR	-CELL ARCHBISHOP
⑤ SPANISH-AM WAR	OF CINCINNATI, O.
⑥ WORLD WAR	ON NOV. 3, 1851

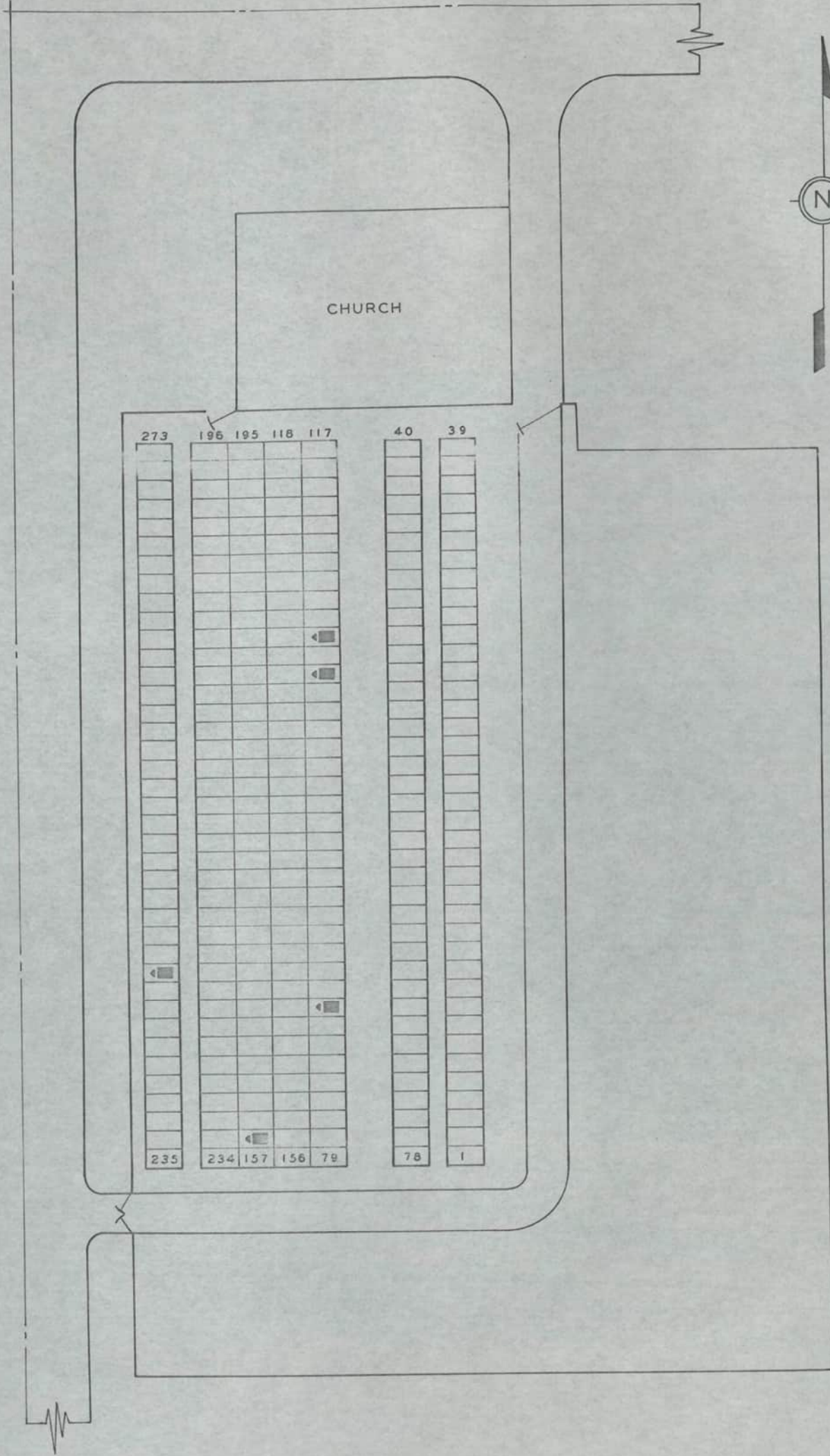
SCALE 1"=20' 1 ACRE



**HOLY TRINITY
CEMETERY**
MERCER CO. BUTLER TWP.
OFFICAL PROJECT NOS
465-42-3-467 & 665-42-3-232

LEGEND	HISTORY
① REVOLUTIONARY WAR	LAND GRANT TO M.S.
② WAR OF 1812	FRANK, ELISHA ARBUCK
③ WAR WITH MEXICO	EL TO ELIZABETH & JOHN
④ CIVIL WAR	BUXTON 1866. PURCHAS-
⑤ SPANISH-AM. WAR	ED BY ARCH BISHOP
⑥ WORLD WAR	JOHN B. PURCELL 1866.

SCALE 1"=20' 1.5 ACRES



GRAVE-WAR-NAME

245 ⑬ ALT JOHN

158 ⑭ BAUER OTTO

107 ⑮ PETERS NICKOLAUS

105 ⑯ SCHAADT CHARLES F.

87 ⑰ WEINMAN WILLIAM G.

**ST. PAULS
EVANGELICAL
CEMETERY**
MERCER CO. LIBERTY TWP.
OFFICAL PROJECT NOS
465-42-3-467 & 665-42-3-232

LEGEND	HISTORY
① REVOLUTIONARY WAR	LAND GRANT TO JAS.
② WAR OF 1812	CLARK, JAS CLARK TO WM.
③ WAR WITH MEXICO	CLARK 1847. JOHN IDEIT-
④ CIVIL WAR	SCH TO ST. PAULS EVANG
⑤ SPANISH-AM. WAR	CHURCH 1885.
⑥ WORLD WAR	

SCALE 1"=20' 1.0 ACRES

SEC-LOT-GRAVE-WAR-NAME


C SG. 201 (19) HAWKINS JOHN W.
 C SG. 459 (20) HILES JNO.

C SG. 290 (21) SIMES JNO.

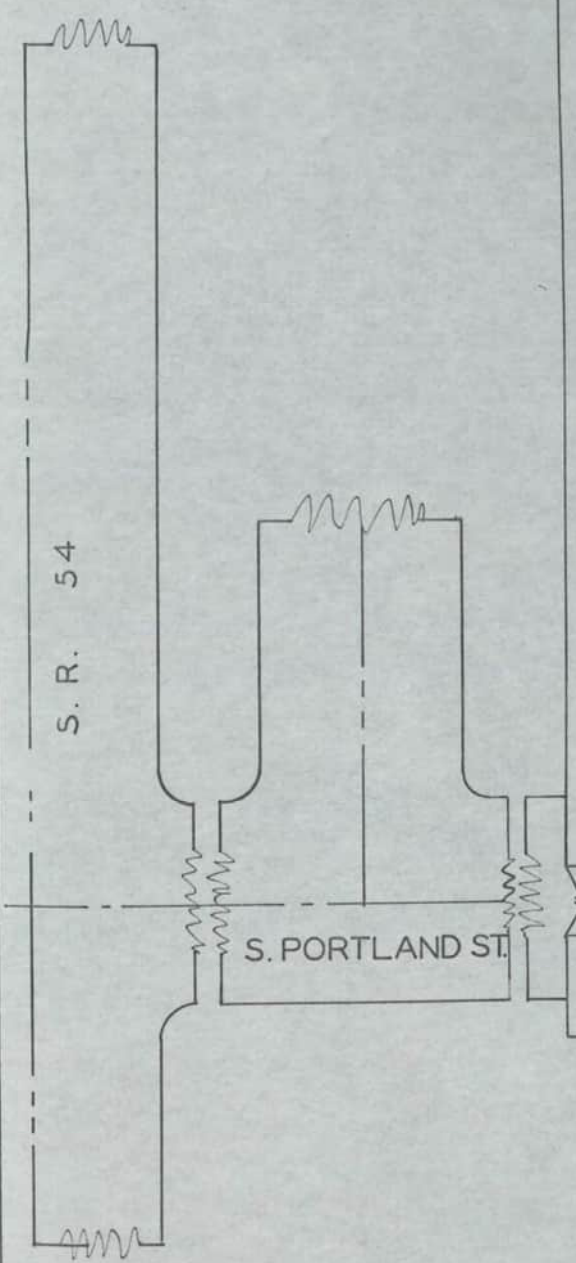

C SG. 541 (22) WEIR GEORGE

B SG. 271 (23) YORK LEWIS

SECTION - C




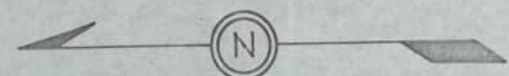
SECTION - B



**PETRIE
CEMETERY**
 MERCER CO. JEFFERSON TWP.
 OFFICIAL PROJECT NOS.
 465-42-3-467 & 665-42-3-232

<p>LEGEND</p> <p>(1) REVOLUTIONARY WAR (2) WAR OF 1812 (3) WAR WITH MEXICO (4) CIVIL WAR (5) SPANISH-AM. WAR (6) WORLD WAR</p>	<p>HISTORY</p> <p>T.J.GODFREY TRANS- FERRED CEMETERY PLOT TO TOWNSHIP TRUSTEES 1895.</p>
--	--

SCALE 1" = 20' 2.25 ACRES



SEC-GRAVE-WAR-NAME

SEC-GRAVE-WAR-NAME

C 52 (18) BUXTON FRANCIS M.
A 25 (18) BURKLO JOHN

B 22 (18) HARRISON ANDREW

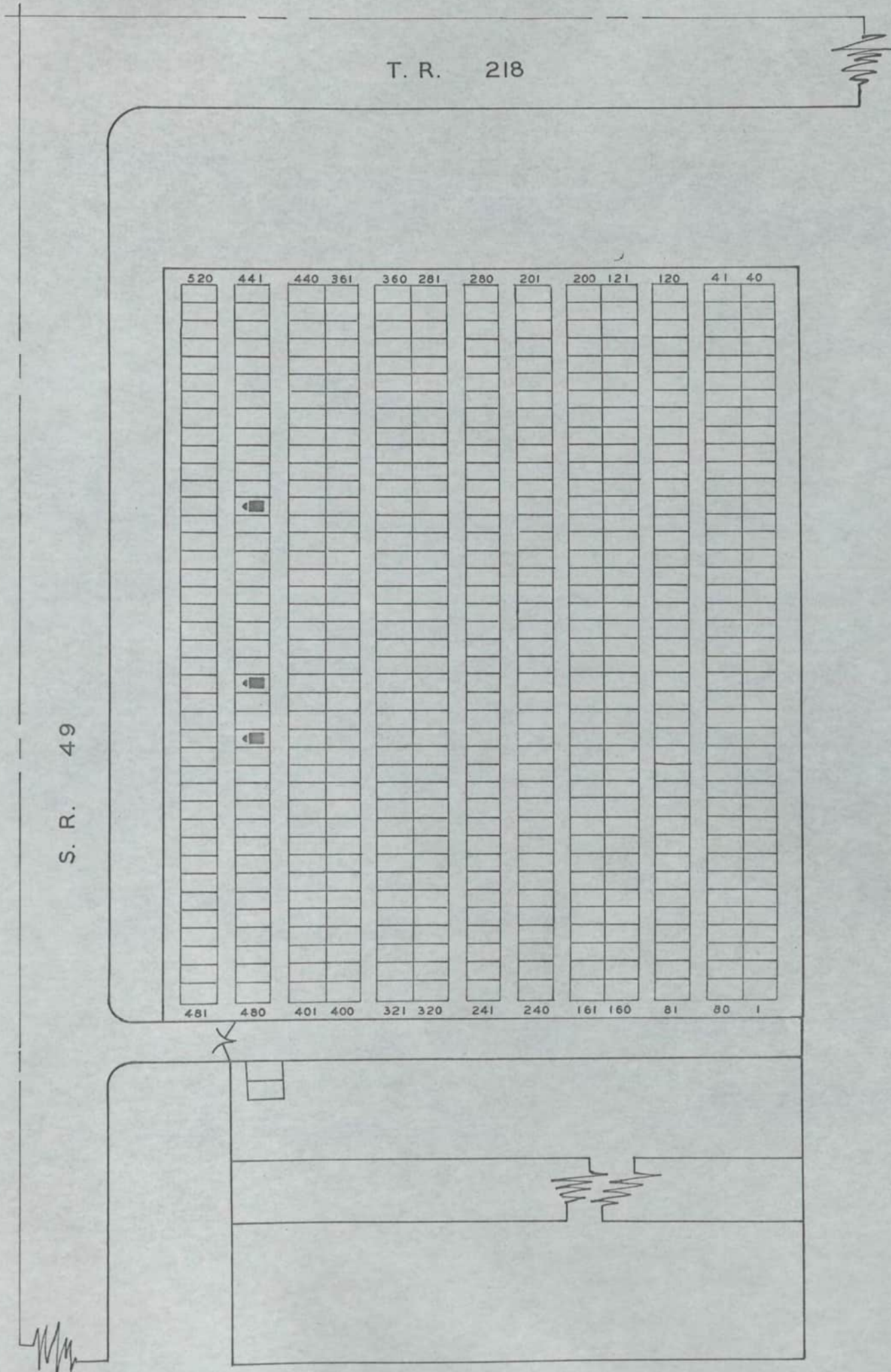
C 202 (18) WATSON JOHN

**BURDGE
CEMETERY**

MERCER CO. FRANKLIN TWP
OFFICIAL PROJECT NOS.
465-42-3-467 & 665-42-3-232

LEGEND	HISTORY
(1) REVOLUTIONARY WAR	ACQUIRED BY U-B.
(10) WAR OF 1812	CHURCH TRUSTEES
(14) WAR WITH MEXICO	IN 1918. SOLD TO
(18) CIVIL WAR	TOWNSHIP TRUST-
(25) SPANISH-AM. WAR	EES IN 1918.
(31) WORLD WAR	

SCALE 1" = 20' 2.25 ACRES



GRAVE-WAR-NAME

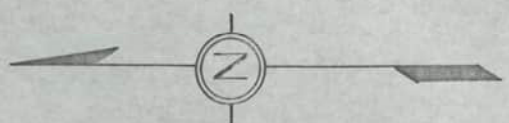
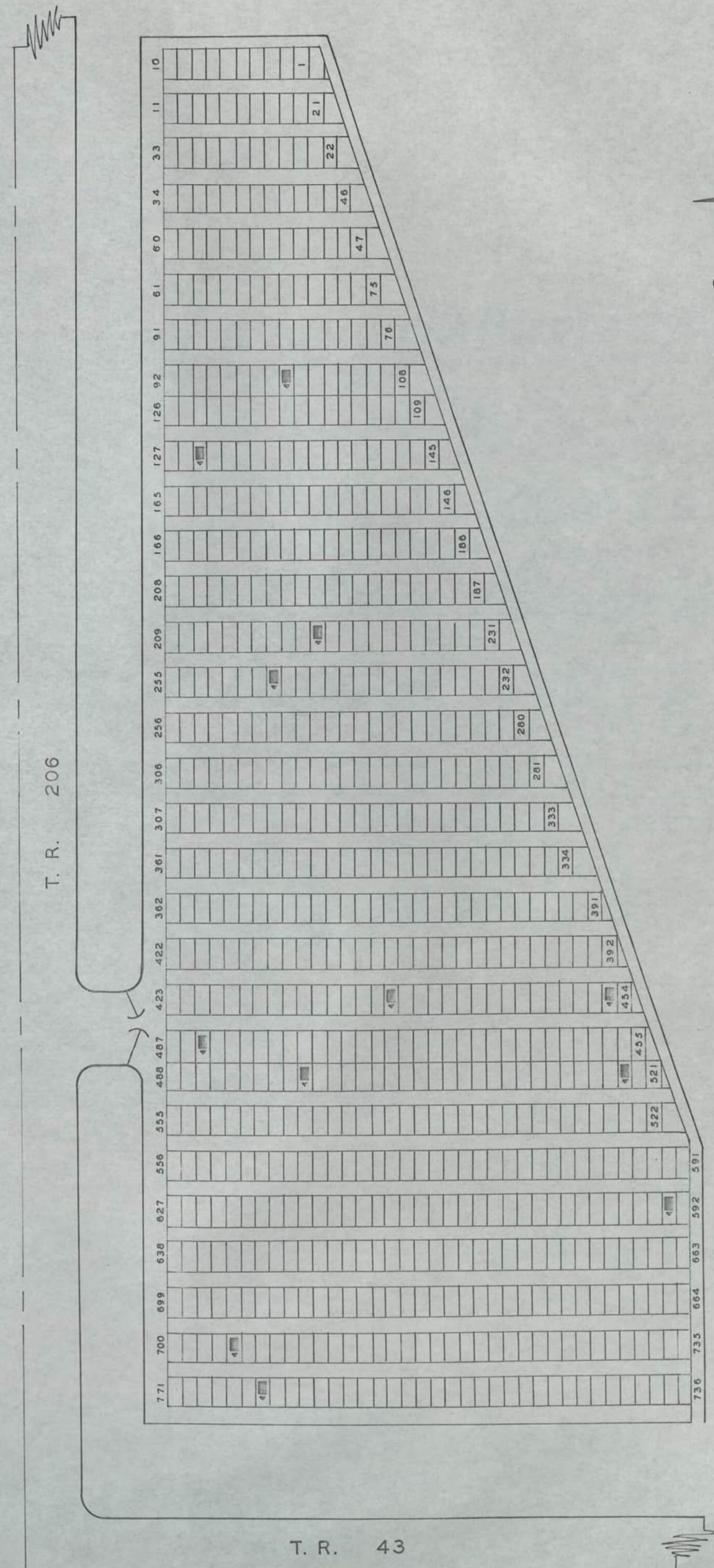
- 466 (18) FOREMAN ISAIAH
- 463 (19) FOREMAN JOHN T.

- 453 (19) JONES JAMES W.

DUCK CREEK CEMETERY
 MERCER CO. BLACKCREEK TWP.
 OFFICIAL PROJECT NOS.
 465-42-3-467 & 665-42-3-232

LEGEND	HISTORY
(1) REVOLUTIONARY WAR	DANIEL FOREMAN,
(18) WAR OF 1812	THE ORIGINAL OWN-
(16) WAR WITH MEXICO	ER, SOLD PLOT TO
(19) CIVIL WAR	M.E. CHURCH 1868.
(2) SPANISH-AM. WAR	
(31) WORLD WAR	

SCALE 1"=20' 1 ACRE



GRAVE-WAR-NAME

- 219 (19) ANDRESS JEFFERSON
- 765 (19) BOWERS DANIEL

- 248 (19) EHRET JOHN A
- 438 (19) FELVER MOSES I
- 453 (19) FELVER ISAAC

- 485 (19) HARP JONATHAN

- 519 (19) MANLEY JAMES

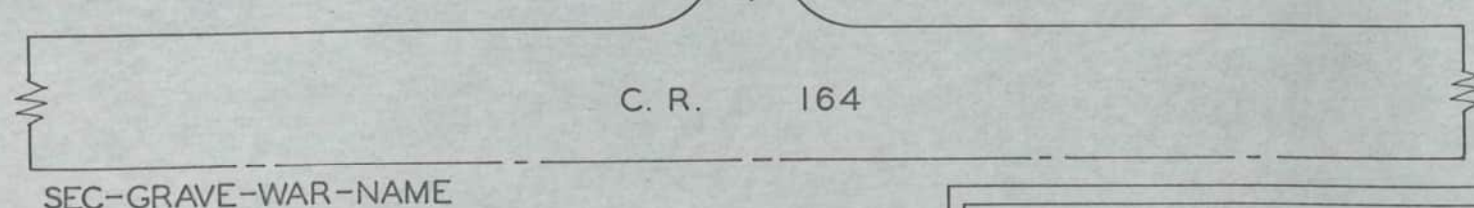

- 129 (19) STOBER RUFUS R.
- 593 (19) TESTER JNO.
- 497 (19) THRUSH DAVID

- 100 (19) WARRICK WILLIAM H.
- 704 (19) WILLIAMS W. S.

FOUNTAIN CHAPEL CEMETERY
 MERCER CO. BLACKCREEK TWP.
 OFFICIAL PROJECT NOS.
 465-42-3-467 & 665-42-3-232

LEGEND	HISTORY
(1) REVOLUTIONARY WAR	JAMES WILLIAMS, THE
(18) WAR OF 1812	ORIGINAL OWNER,
(16) WAR WITH MEXICO	SOLD TO LUTHER
(19) CIVIL WAR	VANTILBERG 1881.
(2) SPANISH-AM. WAR	ACQUIRED BY M.E.
(31) WORLD WAR	CHURCH 1881.

SCALE 1"=20' 1 ACRE



SEC-GRAVE-WAR-NAME

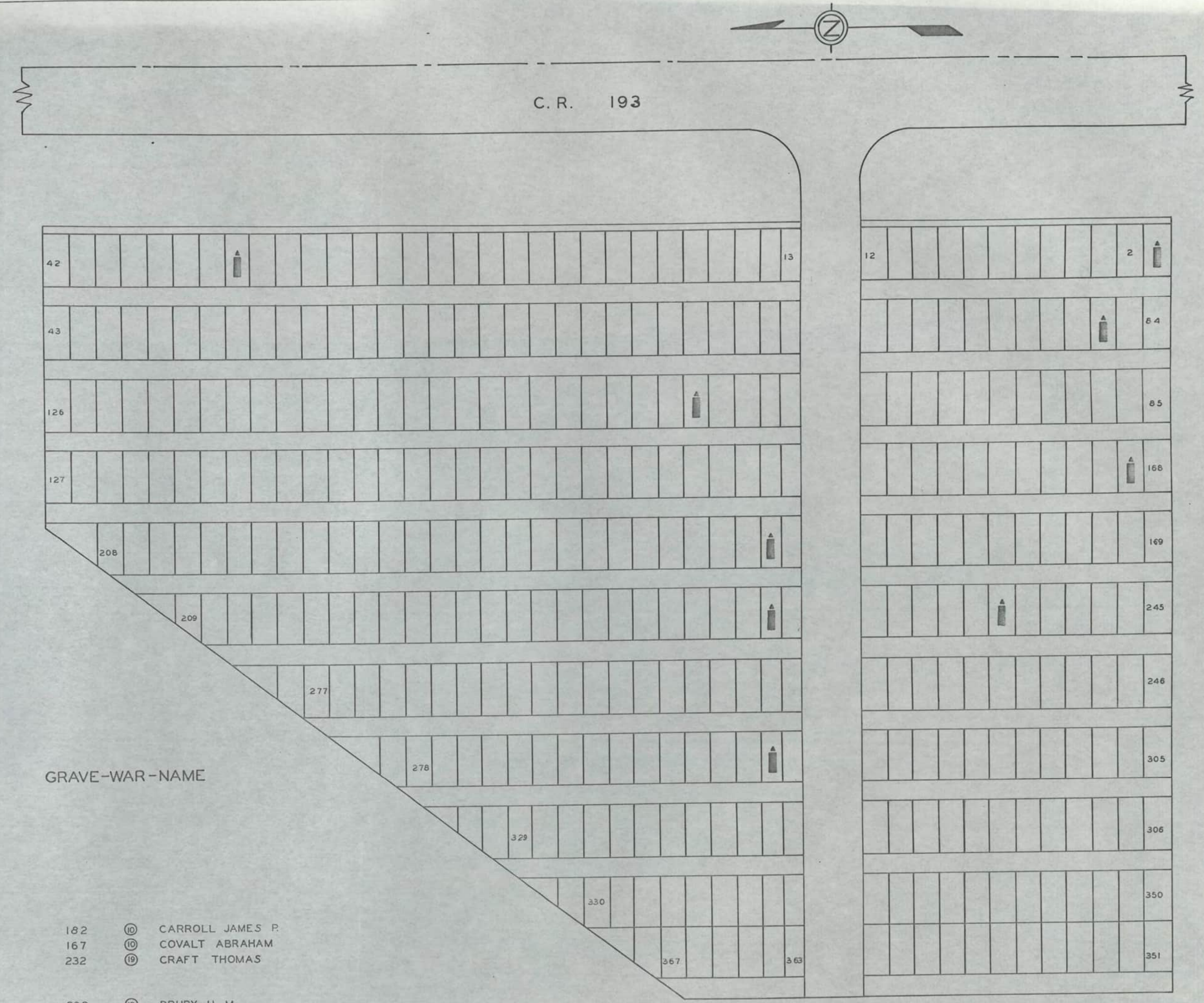
B	66	Ⓔ	AMSPAUGH CHRIST
A	185	Ⓔ	BROOKHART SAMUEL
B	17	Ⓔ	FOX JACOB
A	245	Ⓔ	GINTER DANIEL
A	250	Ⓔ	GINTER NOAH
B	6	Ⓔ	ROBERTS JOHN
B	121	Ⓔ	SHIPMAN JOHN
A	88	Ⓔ	SNYDER JACOB
B	82	Ⓔ	THOMAS WILLIAM H.
B	21	Ⓔ	WILLCUTT EDWARD
A	9	Ⓔ	YOUNGER ROBERT T.

ROBERTS CEMETERY

MERCER CO. CENTER TWP.
OFFICIAL PROJECT NOS.
465-42-3-467 & 665-42-3-232

<p>LEGEND</p> <ul style="list-style-type: none"> Ⓔ REVOLUTIONARY WAR Ⓕ WAR OF 1812 Ⓖ WAR WITH MEXICO Ⓗ CIVIL WAR Ⓒ SPANISH-AM. WAR Ⓙ WORLD WAR 	<p>HISTORY</p> <p>LAND GRANT TO HENRY BEERY, ACQUIRED BY TWP. TRUSTEES FOR BURIAL PURPOSES 1884.</p>
---	---

SCALE 1" = 20' 1.5 ACRES



GRAVE-WAR-NAME

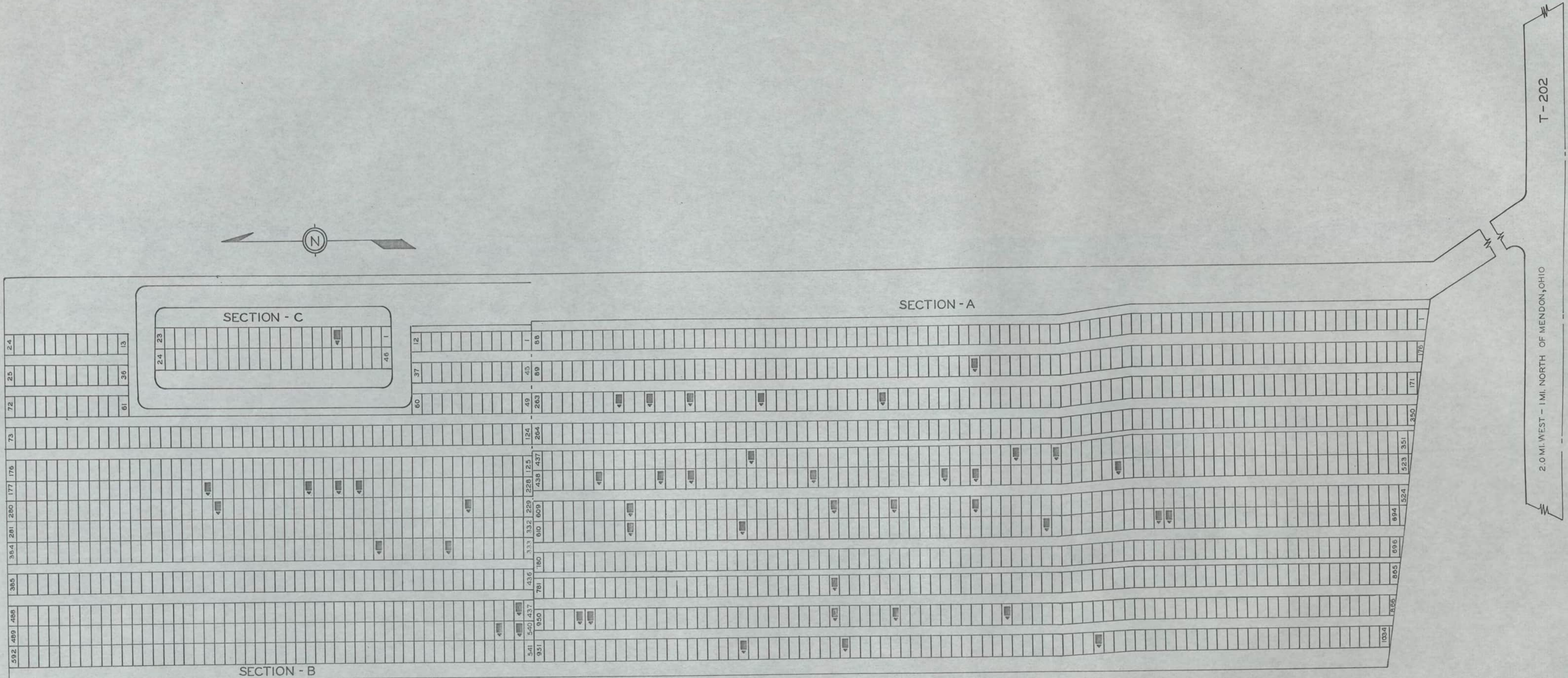
182	Ⓔ	CARROLL JAMES P.
167	Ⓔ	COVALT ABRAHAM
232	Ⓔ	CRAFT THOMAS
292	Ⓔ	DRURY H. M.
101	Ⓔ	HANKINS LAFAYETTE
35	Ⓔ	HANKINS WILLIAM
1	Ⓔ	KEELING NEWTON
82	Ⓔ	MARTIN MARCUS L.
239	Ⓔ	TOWNSEND MOSES

HANKINS CEMETERY

MERCER CO. CENTER TWP.
OFFICIAL PROJECT NOS.
465-42-3-467 & 665-42-3-232

<p>LEGEND</p> <ul style="list-style-type: none"> Ⓔ REVOLUTIONARY WAR Ⓕ WAR OF 1812 Ⓖ WAR WITH MEXICO Ⓗ CIVIL WAR Ⓒ SPANISH-AM. WAR Ⓙ WORLD WAR 	<p>HISTORY</p> <p>ORIGINALLY OWNED BY LOUIS BROADWELL. WM. MOORE TO CHURCH TRUSTEES 1853.</p>
---	--

SCALE 1" = 10' 2 ACRES



SEC-GRAVE-WAR-NAME

A	971	Ⓢ	BARBER ABRAM V.
A	619	Ⓢ	BARBER WARREN
B	206	Ⓢ	BELL WILLIAM
A	630	Ⓢ	BENTON ORLANDO F.
A	255	Ⓢ	DAVIDSON J. B.
C	6	Ⓢ	DAVIS JUSTUS B.
A	810	Ⓢ	DAVIS SAMUEL SR.

SEC-GRAVE-WAR-NAME

A	248	Ⓢ	GALBERTH S. B.
A	946	Ⓢ	HAMILTON HUGH
A	444	Ⓢ	HAMILTON HUGH L.
A	981	Ⓢ	HAMILTON JUSTUS
B	196	Ⓢ	HANKINS JAMES
A	132	Ⓢ	HANKINS PHILLIP
A	252	Ⓢ	HANKINS SAMUEL
A	450	Ⓢ	HUSSEY CHARLES A.
A	416	Ⓢ	HUSSEY HENRY H.
B	348	Ⓢ	KELLEY CALEB A.

SEC-GRAVE-WAR-NAME

A	495	Ⓢ	LEMUNYON WM.
A	580	Ⓢ	LOTT CHILTON
B	341	Ⓢ	MALICK JAMES
A	465	Ⓢ	MOORE WM.
B	209	Ⓢ	MOSES SAMUEL V.
A	566	Ⓢ	MURLIN ALBERT
A	600	Ⓢ	MURLIN JOHN A.
A	453	Ⓢ	MURLIN JOHN H.
A	235	Ⓢ	MURLIN JOHN H.
A	223	Ⓢ	MURLIN MACKENDREE
A	660	Ⓢ	MURLIN WILLIAM
B	438	Ⓢ	NICHOLS MORTIMORE
A	1006	Ⓢ	NOBLE ELISHA
A	478	Ⓢ	PATTERSON ELIJAH H.
A	574	Ⓢ	PATTERSON JAMES PRESTON
B	539	Ⓢ	PRESHO J. W.

SEC-GRAVE-WAR-NAME

A	915	Ⓢ	RIDER JNO.
A	481	Ⓢ	RIDER WILLIAM F.
B	235	Ⓢ	SHANKLIN JAMES M.
A	921	Ⓢ	SLIFE DAVID
A	389	Ⓢ	SLUSSER ELIAS
B	537	Ⓢ	SPICER G. P.
A	945	Ⓢ	UPTON W. R.
A	904	Ⓢ	WATTS JAMES
B	260	Ⓢ	WATTS JAMES M.
A	385	Ⓢ	WERTS JACOB A.
B	211	Ⓢ	WILSON CALVIN
A	670	Ⓢ	WILSON SAM'L
A	671	Ⓢ	WILSON W. H.

BETHEL CEMETERY

MERCER CO. UNION TWP.

OFFICIAL PROJECT NOS
465-42-3-467 & 665-42-3-232

LEGEND	HISTORY
Ⓢ REVOLUTIONARY WAR	U.S. GRANT TO WM. HAMILTON, ACQUIRED BY UNION TWP. TRUSTEES IN 1872, 1877.
Ⓢ WAR OF 1812	
Ⓢ WAR WITH MEXICO	
Ⓢ CIVIL WAR	
Ⓢ SPANISH-AM. WAR	GRANTORS HAMILTON HEIRS.
Ⓢ WORLD WAR	

SCALE: 1" = 20' 2.5 ACRES

T. R. 14

SEC-GRAVE-WAR-NAME

B	199	Ⓚ	CLARK GEORGE
B	206	Ⓛ	COLLINS SOLOMON P.
B	131	Ⓚ	CUMMINS BENJAMIN


B	59	Ⓛ	FOX JOSEPH H.
---	----	---	---------------

A	68	Ⓛ	JENKINS J.W.
---	----	---	--------------


B	111	Ⓚ	ROOD AARON
---	-----	---	------------

A	159	Ⓛ	SAWYER DEMIRA
---	-----	---	---------------

SECTION - B



SECTION - A



PHEISKIE CEMETERY

MERCER CO. GIBSON TWP.

OFFICIAL PROJECT NOS. 465-42-3-467 & 665-42-3-232

LEGEND

- Ⓚ REVOLUTIONARY WAR
- Ⓛ WAR OF 1812
- Ⓚ WAR WITH MEXICO
- Ⓛ CIVIL WAR
- Ⓚ SPANISH-AM. WAR
- Ⓛ WORLD WAR

HISTORY

ORIGINALLY OWNED BY ELISHA ORVELLE. SOLD BY DAVID HAYES TO CHURCH TRUSTEES FOR A CEMETERY IN 1857.

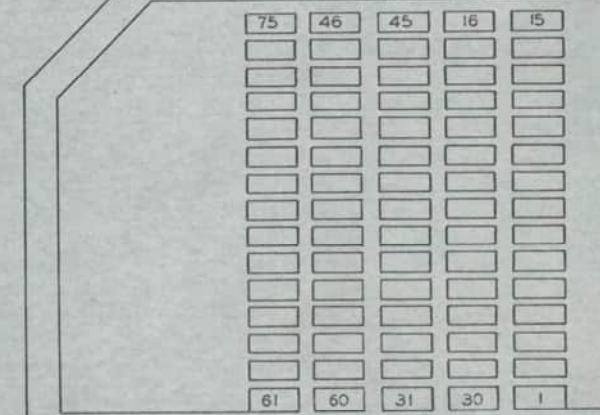
SCALE 1"=20' 1.25 ACRES

S. R. 274

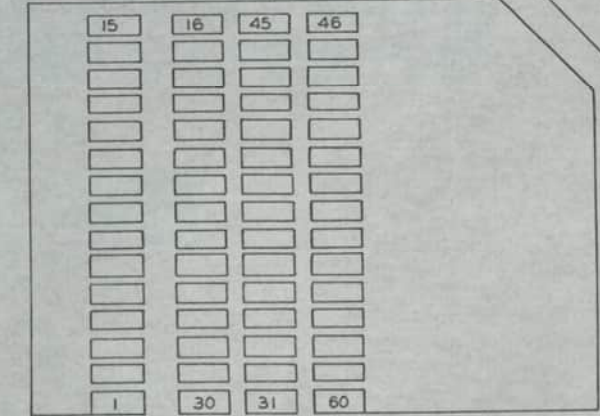
SEMINARY

N

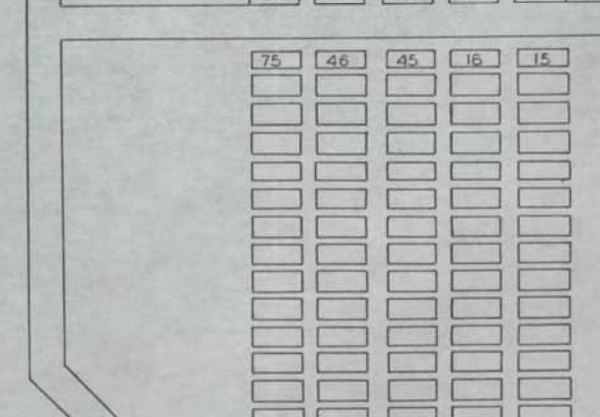
B



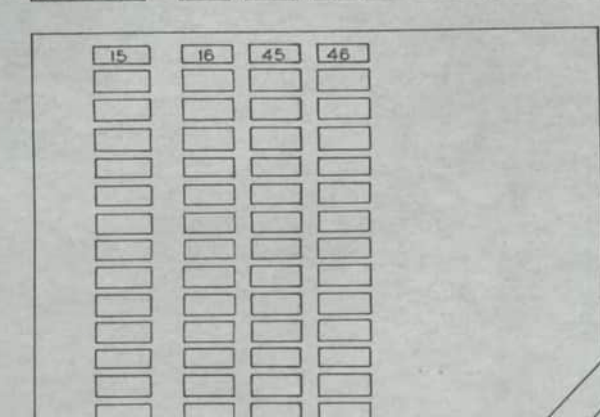
A



D



C



ST. CHARLES SEMINARY CEMETERY

MERCER CO. MARION TWP.

OFFICIAL PROJECT NOS. 465-42-3-467 & 665-42-3-232

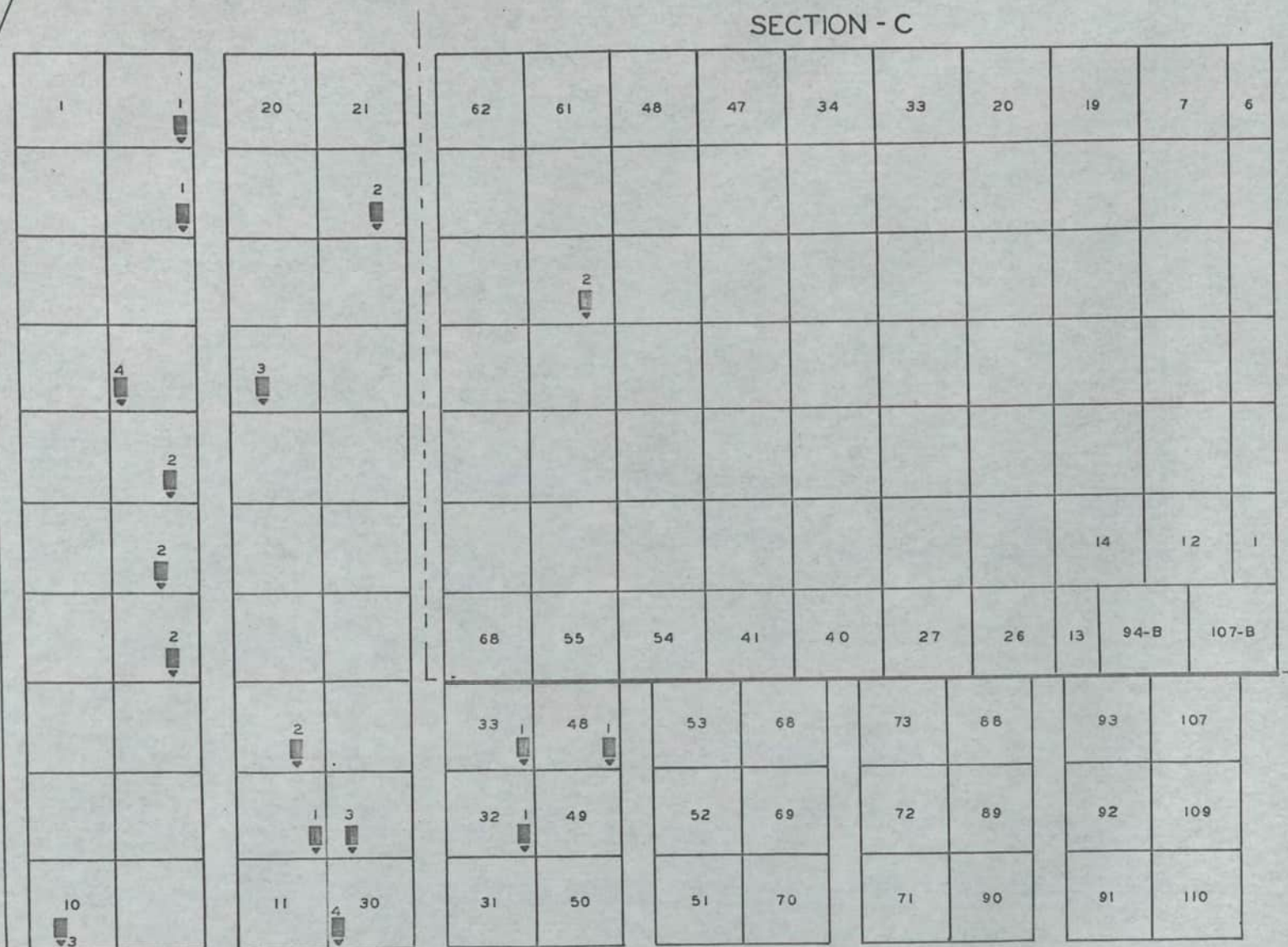
LEGEND

- Ⓚ REVOLUTIONARY WAR
- Ⓛ WAR OF 1812
- Ⓚ WAR WITH MEXICO
- Ⓛ CIVIL WAR
- Ⓚ SPANISH-AM. WAR
- Ⓛ WORLD WAR

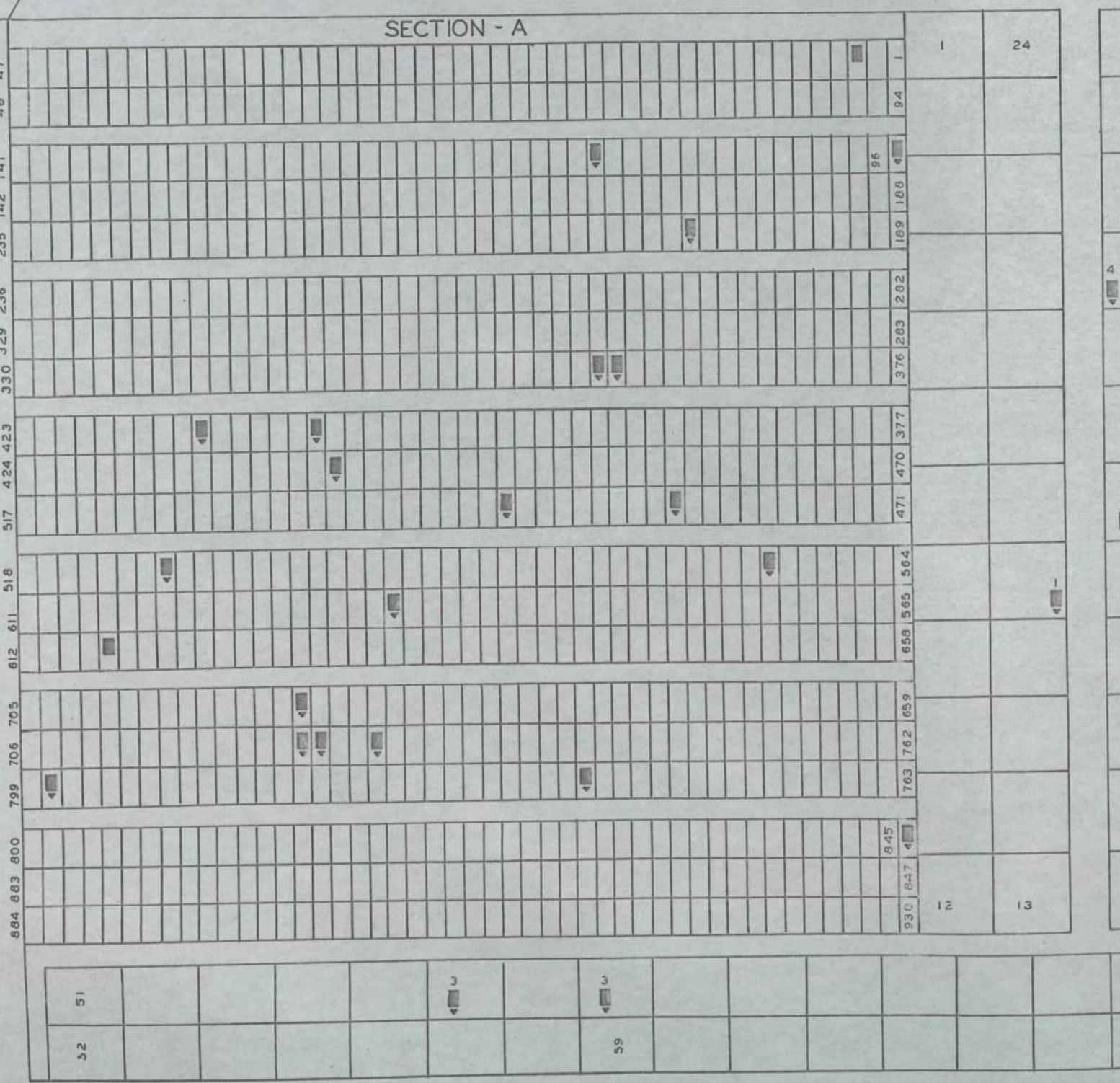
HISTORY

US. TO AUGUSTUS WATTLES 1837. SOLD FOR SEMINARY PURPOSES TO JOS. DWENGER 1861.

SCALE 1"=20' 1.0 ACRES

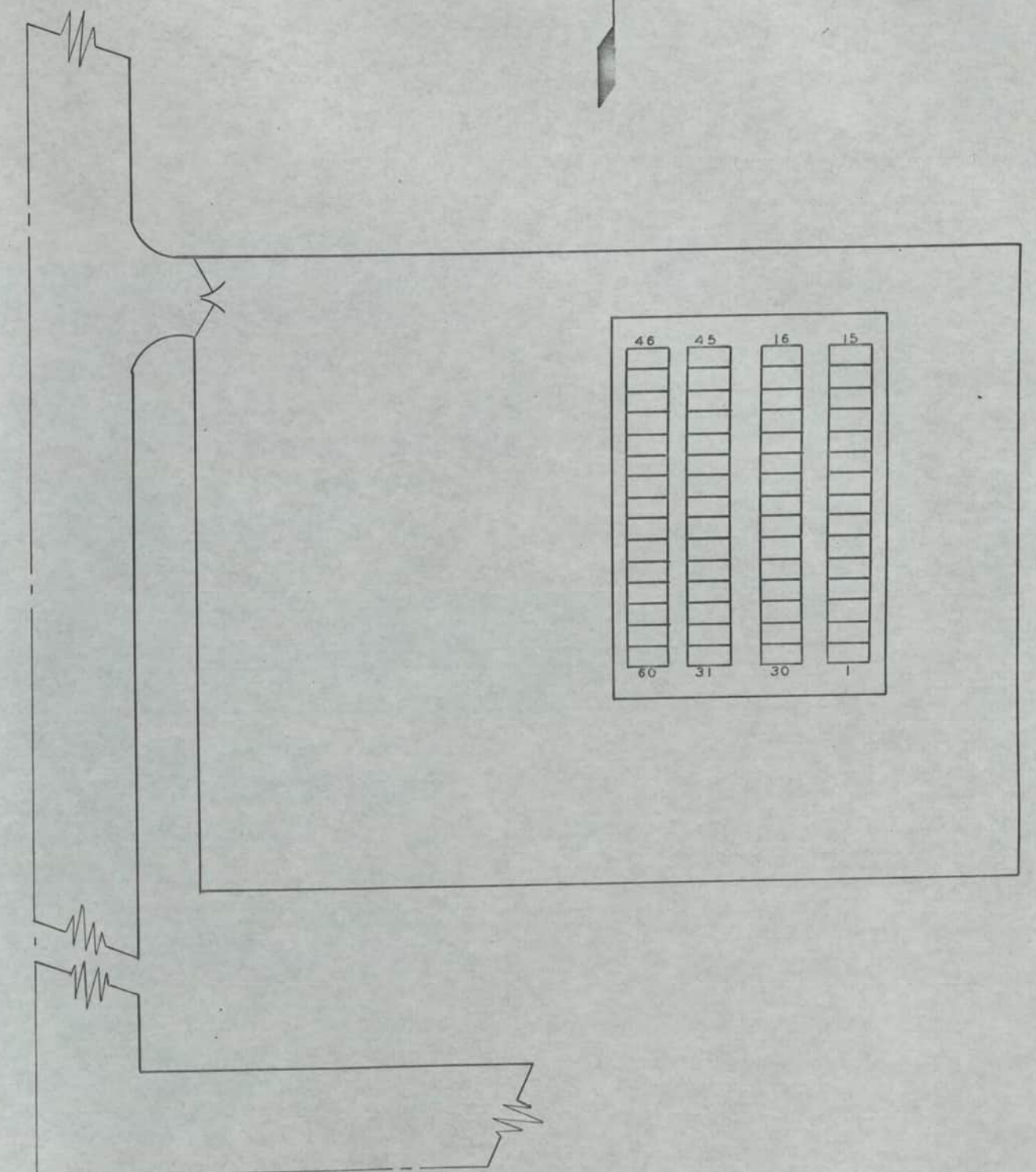
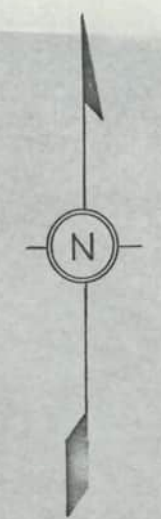
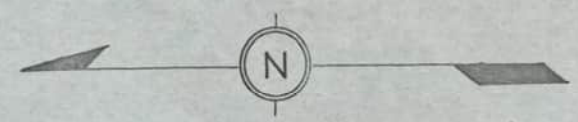


SECTION - B



SEC-LOT-GRAVE-WAR-NAME

A	46	3	Ⓐ	ARBAUGH GEORGE W.
B	29	3	Ⓐ	ARBAUGH JOSEPH B.
A	SG.	846	Ⓐ	BRISTLEY H.
A	SG.	557	Ⓐ	CLAYTON JASPER N.
B	13	2	Ⓐ	COLE N.W.
A	31	3	Ⓐ	COLE WILLIAM
A	SG.	414	Ⓐ	CRABTREE DAVID
A	SG.	492	Ⓐ	DARST JOSEPH V.
A	SG	525	Ⓐ	DAVIDSON JOSEPH
B	2	1	Ⓐ	DENNEY WILLIAM F.
B	33	1	Ⓐ	DIXON JOHN
A	17	1	Ⓐ	DUNDON JOHN R.
A	SG.	361	Ⓐ	FRANK PETER
A	SG.	440	Ⓐ	GARDNER PHILIP
A	44	3	Ⓐ	GIBSON JOHN
B	22	2	Ⓐ	GRANGER JOHN H.
B	32	1	Ⓐ	GRAY JOHN C.
A	SG.	691	Ⓐ	GRIMES JAMES Q.
A	SG.	95	Ⓐ	JEFFRIES JNO.
A	SG.	616	Ⓐ	JOHNSON LUKE
C	59	2	Ⓐ	KELLY ELI H.
B	17	3	Ⓐ	KENNARD JNO.
A	SG.	360	Ⓐ	KENNARD WM.
B	10	3	Ⓐ	KINNISON GEORGE
B	7	2	Ⓐ	MC AFEE ELDON
A	SG.	111	Ⓐ	MC CONAHA WILLIAM
A	SG.	592	Ⓐ	MC DONALD W.L.
B	5	2	Ⓐ	MC QUEEN JOHN
A	SG.	408	Ⓐ	MERCER NOTTINGHAM
A	34	2	Ⓐ	MILLER EPHRAIM
A	SG.	780	Ⓐ	NICKERSON JOSEPH C.
A	SG.	483	Ⓐ	RANSBOTTOM JOHN JR.
B	12	1	Ⓐ	REEF MADISON
A	SG.	724	Ⓐ	RUNKLE JACOB
A	28	4	Ⓐ	RUNKLE SHEPHERD
A	SG.	3	Ⓐ	SHOONOVER JAMES
B	30	4	Ⓐ	SMITH JOSEPH
A	SG.	721	Ⓐ	SPENCER AMOS
A	SG.	798	Ⓐ	SWARTS ASBERY
B	48	1	Ⓐ	SWARTS JOHN A.
A	SG.	200	Ⓐ	SWARTS JOHN K.
A	SG.	720	Ⓐ	VAN GORDON JOHN
B	4	4	Ⓐ	WELLS WM.
B	1	1	Ⓐ	MC DOWELL WILLIAM



GRAVE-WAR-NAME

MACEDON CEMETERY
 MERCER CO. WASHINGTON TWP.
 OFFICIAL PROJECT NOS.
 465-42-3-467 & 665-42-3-232



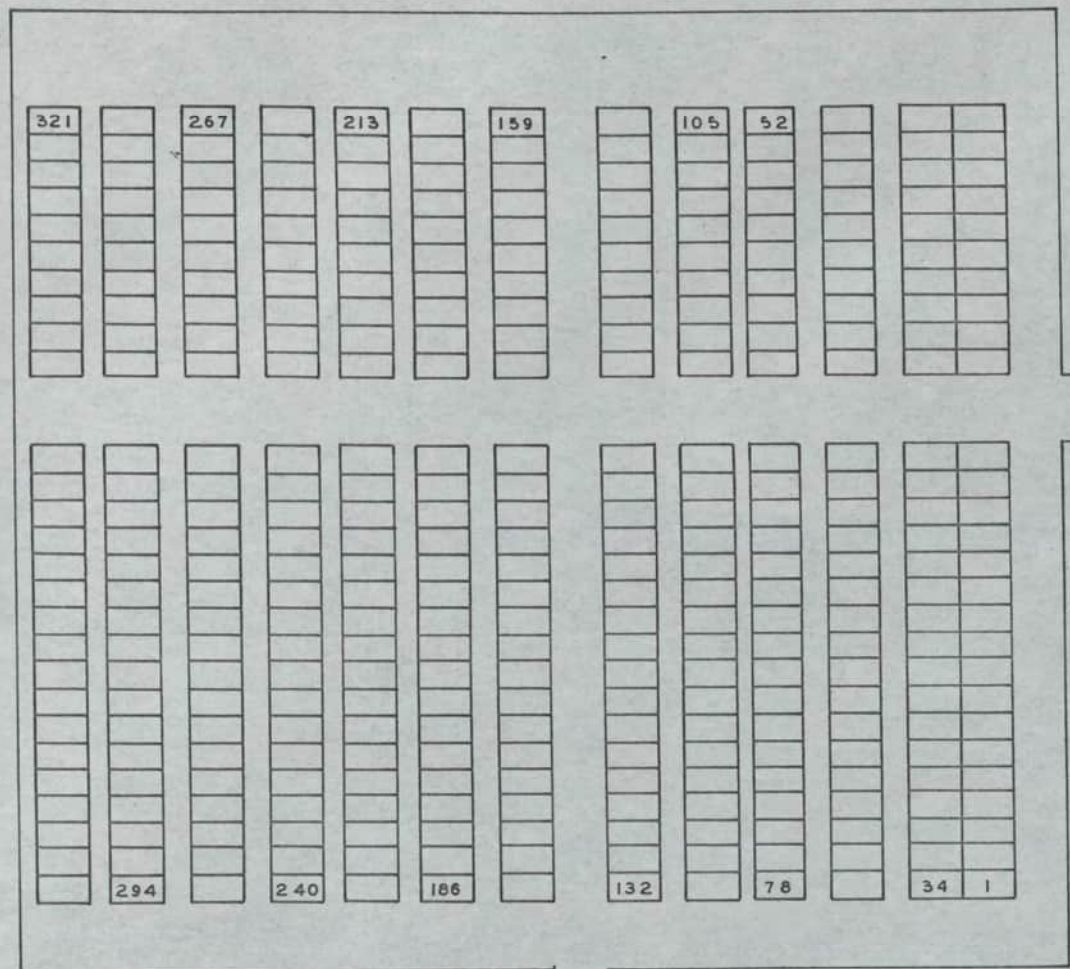
LEGEND	HISTORY
Ⓐ REVOLUTIONARY WAR	ORIGINALLY OWNED
Ⓑ WAR OF 1812	BY JOS. LAUGHBRIDGE
Ⓒ WAR WITH MEXICO	DONATED TO PUBLIC
Ⓓ CIVIL WAR	FOR BURIAL PURPOSES
Ⓔ SPANISH-AM. WAR	1853.
Ⓕ WORLD WAR	

SCALE 1" = 20' 2.5 ACRES

NORTH PADUA CEMETERY
 MERCER CO. WASHINGTON TWP.

LEGEND	HISTORY
Ⓐ REVOLUTIONARY WAR	ORIGINALLY OWNED
Ⓑ WAR OF 1812	BY JOHN H. NICHELMAN
Ⓒ WAR WITH MEXICO	SOLD TO ARCHBISHOP
Ⓓ CIVIL WAR	JOHN B. RURRELL
Ⓔ SPANISH-AM. WAR	1853.
Ⓕ WORLD WAR	

SCALE 1" = 20' .5 ACRES



GRAVE-WAR-NAME

- 209 (10) BUXTON GREENBURY
- 116 (10) CLATTE FRED J.
- 220 (10) FRANK CHARLES
- 52 (10) PRESTON FIRMAN
- 102 (10) PRESTON WILLIAM
- 173 (10) SAYRES JOHN
- 315 (10) TEMPLE JASPER



ST. PETERS CEMETERY
 MERCER CO. RECOVERY TWP.
 OFFICIAL PROJECT NOS.
 465-42-3-467 & 665-42-3-232

LEGEND	HISTORY
(1) REVOLUTIONARY WAR	ORIGINALLY OWNED
(10) WAR OF 1812	BY E. BUSHOUR. SOLD
(16) WAR WITH MEXICO	TO JOHN F. ZIMMER
(19) CIVIL WAR	1853. JOHN F. ZIMMER
(23) SPANISH-AM. WAR	TO ARCHBISHOP JOHN
(25) WORLD WAR	B. PURCELL 1858.

SCALE 1" = 20' .5 ACRES

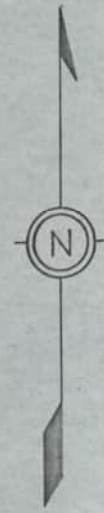


BODKINS CEMETERY
 MERCER CO. FRANKLIN TWP.
 OFFICIAL PROJECT NOS.
 465-42-3-467 & 665-42-3-232

LEGEND	HISTORY
(1) REVOLUTIONARY WAR	SOLD BY S. K. BOD-
(10) WAR OF 1812	KINS ORIGINAL OWNER,
(16) WAR WITH MEXICO	TO TRUSTEES FOR
(19) CIVIL WAR	TOWNSHIP CEMETERY
(23) SPANISH-AM. WAR	1870.
(25) WORLD WAR	

SCALE 1" = 20' .5 ACRES

GRAVE - WAR - NAME



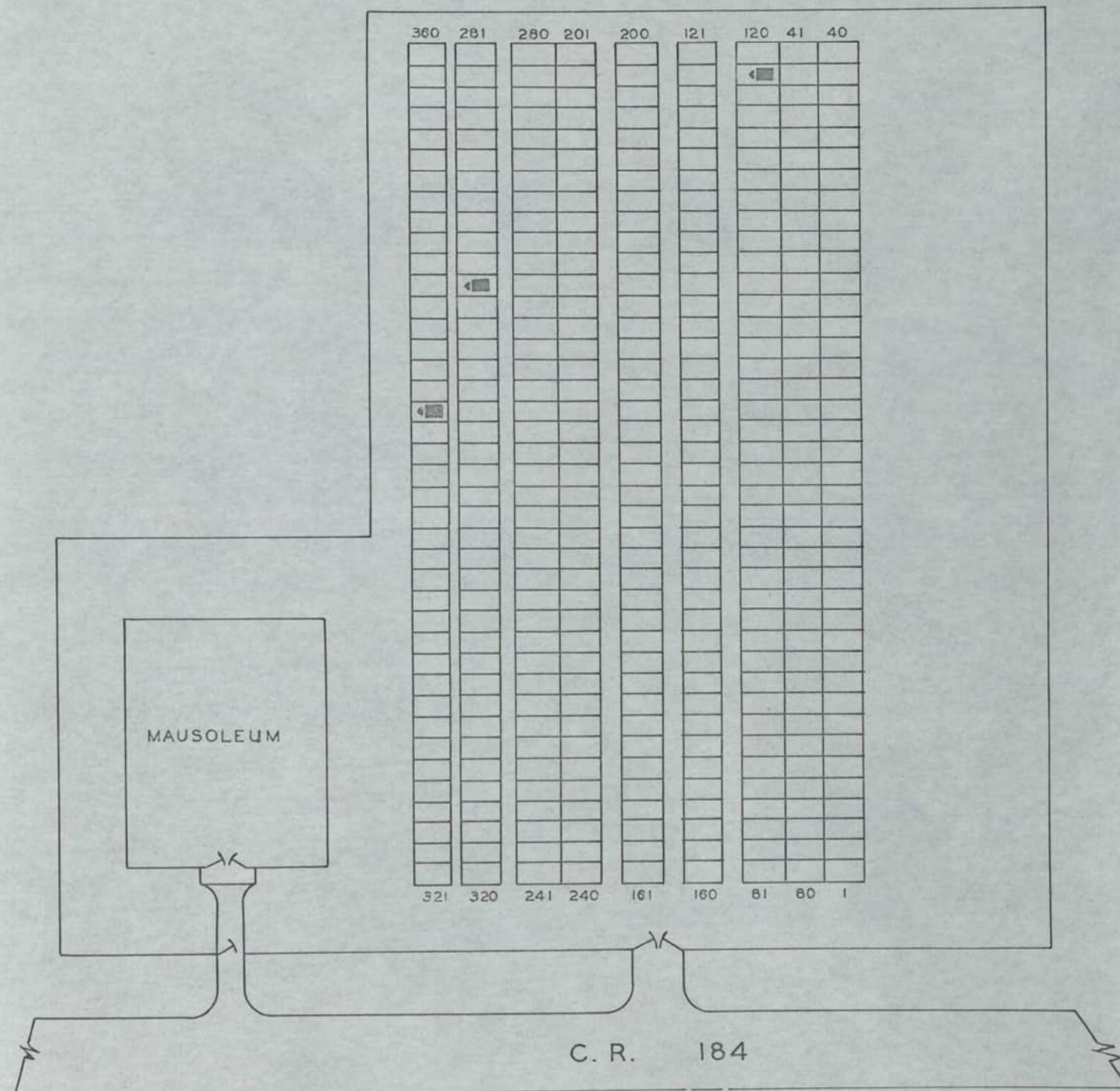
343 (19) DICKES ADAM

292 (31) KUEHM EDWARD J.

119 (20) POWELL JOHN

48	45	41	44
49	52	40	37
56	53	53	36
57	60	32	29
64	61	25	28
65	68	24	21
72	69	17	20
73	76	16	13
80	77	9	12
81	84	8	5
85	85	1	4

SCALE 1" = 10'



**ZION
CEMETERY**
MERCER CO. LIBERTY TWP.
OFFICIAL PROJECT NOS.
465-42-3-467 & 665-42-3-232

LEGEND	HISTORY
(1) REVOLUTIONARY WAR	ORIGINAL GRANT TO
(2) WAR OF 1812	JACOB DEITSCH, MICHAEL
(3) WAR WITH MEXICO	BURGER TO GER. EVANG.
(4) CIVIL WAR	LUTH. ZION CONGREGAT-
(5) SPANISH-AM. WAR	ION 1866.
(6) WORLD WAR	

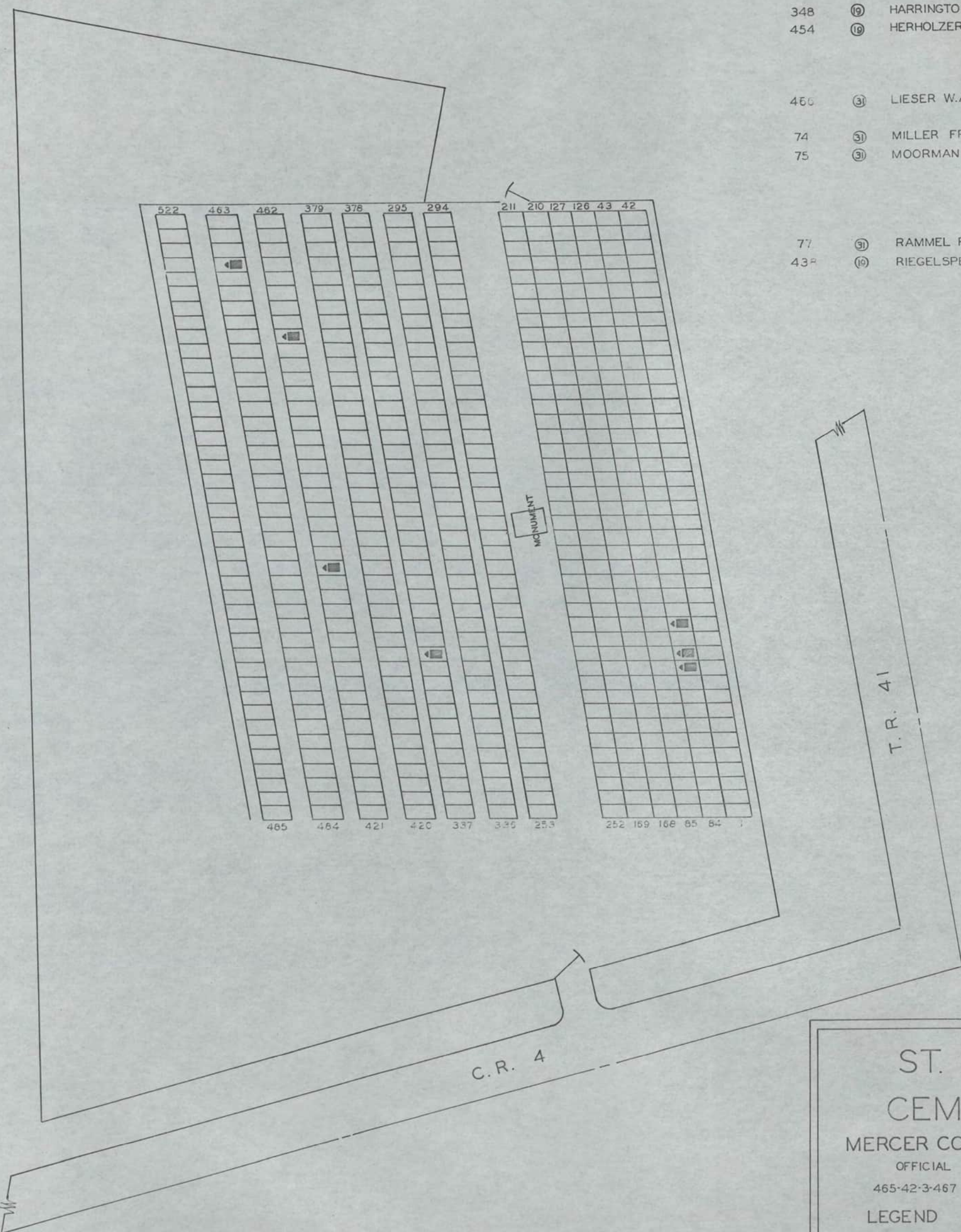
SCALE 1" = 20' .75 ACRES

GRAVE - WAR - NAME

- 348 ① HARRINGTON JOHN
- 454 ② HERHOLZER JOS.

- 466 ③ LIESER W.A.
- 74 ④ MILLER FRANK M.
- 75 ⑤ MOORMAN LOUIS U.

- 77 ⑥ RAMMEL FRED. G.
- 43 ⑦ RIEGELSPERGER VALLENTINE

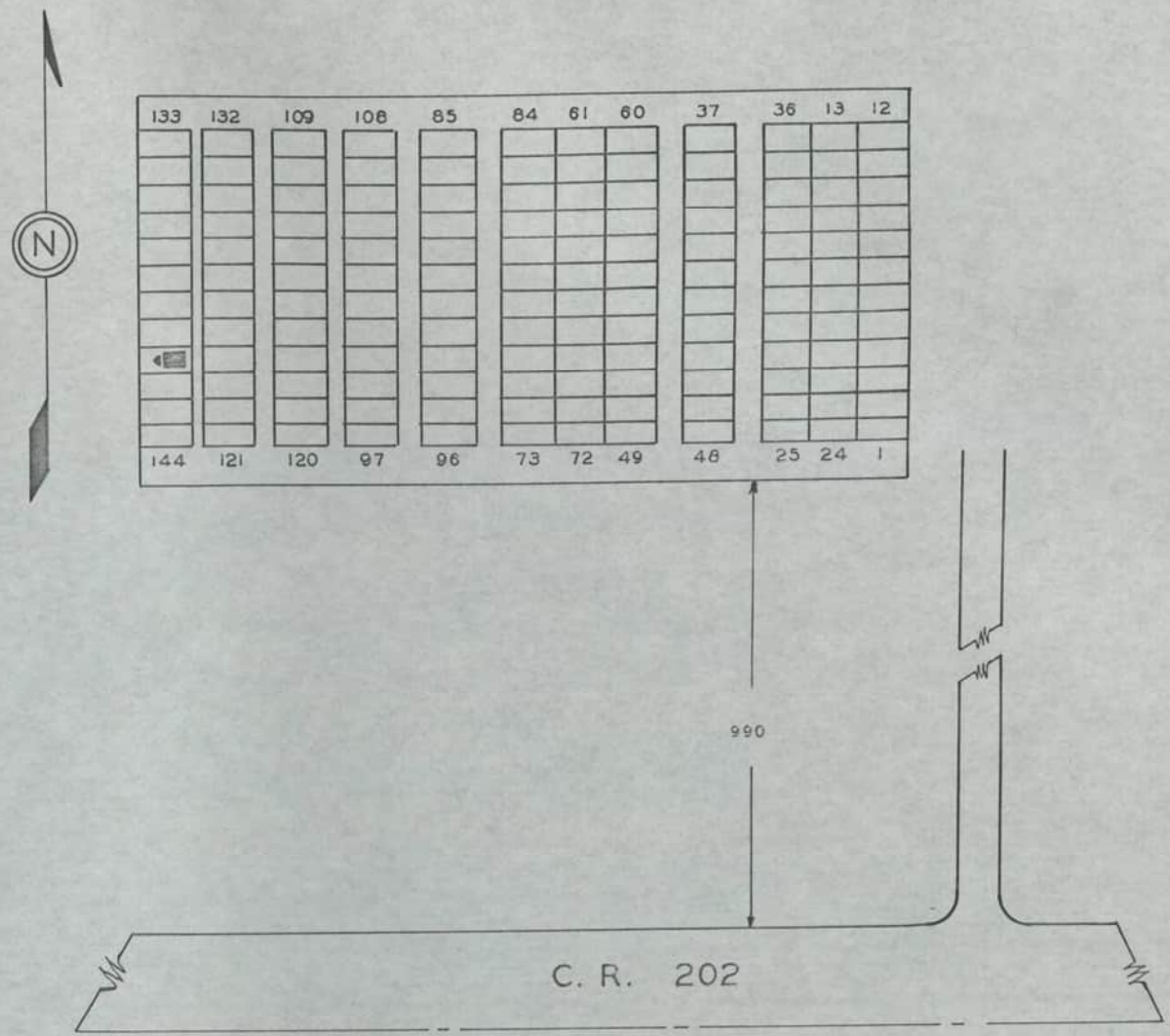


ST. PAULS CEMETERY

MERCER CO. GIBSON TWP.
 OFFICIAL PROJECT NOS.
 465-42-3-467 & 665-42-3-232

- | LEGEND | HISTORY |
|---------------------|----------------------|
| ① REVOLUTIONARY WAR | ORIGINAL GRANT |
| ② WAR OF 1812 | TO DAVID DICK. PETER |
| ③ WAR WITH MEXICO | WORMS TO ARCH- |
| ④ CIVIL WAR | BISHOP J.B. PURCELL. |
| ⑤ SPANISH-AM. WAR | 1867 FOR CEMETERY. |
| ⑥ WORLD WAR | |

SCALE 1" = 20' 1.5 ACRES



GRAVE - WAR - NAME

- 141 ⑧ SUTTON JOHN

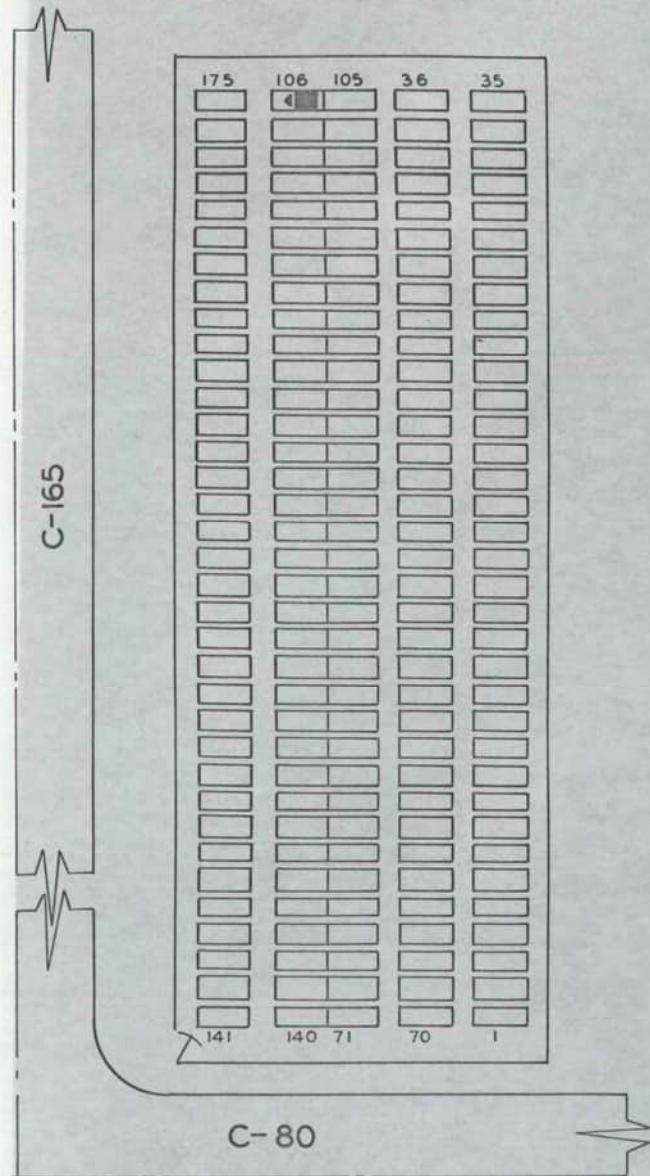
CHIVINGTON CEMETERY

MERCER CO. DUBLIN TWP.
 OFFICIAL PROJECT NOS.
 465-42-3-467 & 665-42-3-232

- | LEGEND | HISTORY |
|---------------------|---------------------|
| ① REVOLUTIONARY WAR | U.S. LAND GRANT |
| ② WAR OF 1812 | TO JOHN CHIVINGTON. |
| ③ WAR WITH MEXICO | USED AS A PRIVATE |
| ④ CIVIL WAR | CEMETERY. |
| ⑤ SPANISH-AM. WAR | |
| ⑥ WORLD WAR | |

SCALE 1" = 20' .25 ACRES

GRAVE - WAR - NAME



106 Ⓞ POTTER WILLIAM A.

SPRAGUE CEMETERY

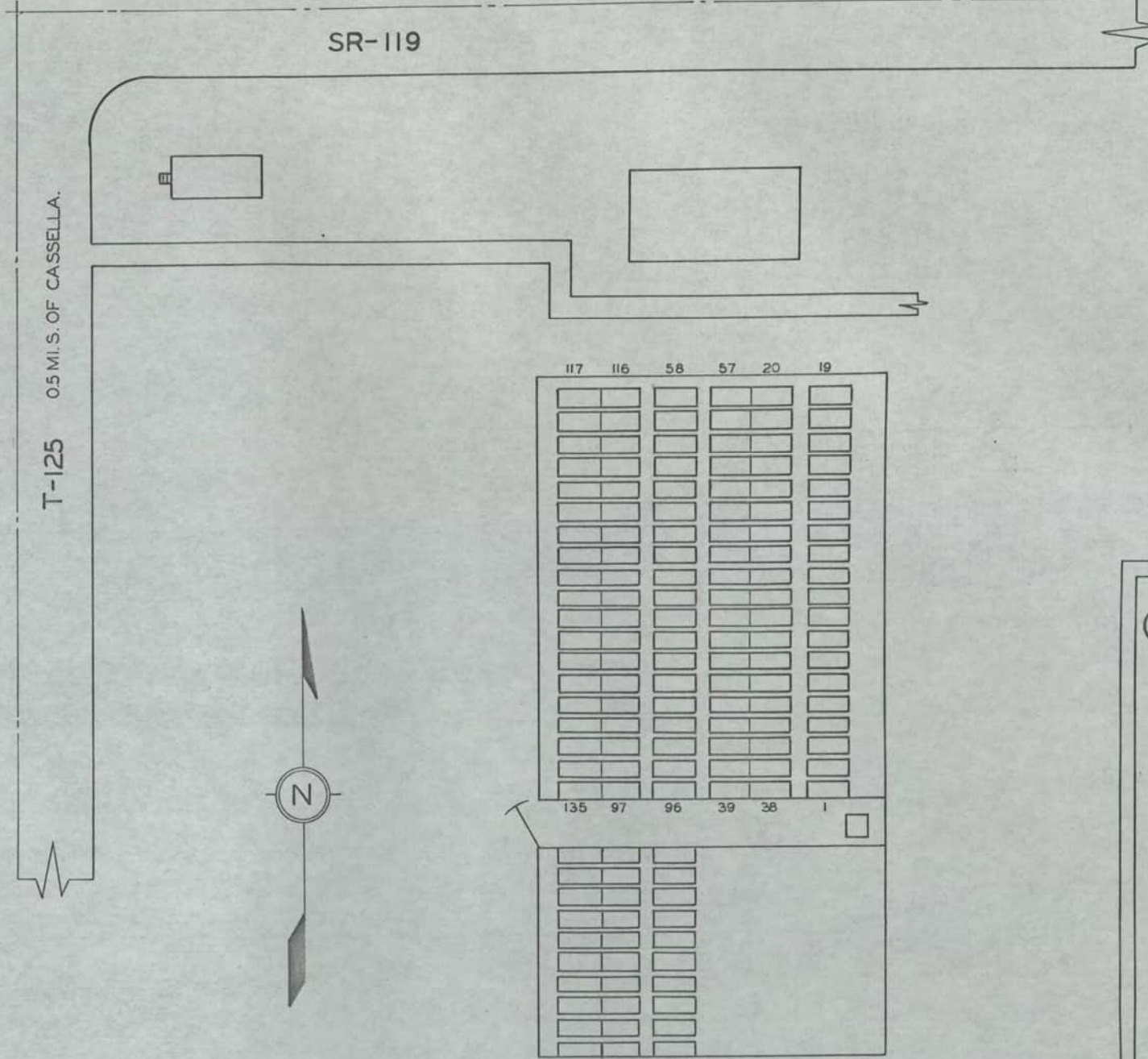
MERCER CO. FRANKLIN TWP.

OFFICIAL PROJECT NOS.
456-42-3-467 & 665-42-3-232

LEGEND	HISTORY
① REVOLUTIONARY WAR	ACQUIRED BY FRANKLIN TWP TRUSTEES
② WAR OF 1812	FROM J.M.LONG & WM. LACY THE ORIGINAL OWNERS IN 1871.
③ WAR WITH MEXICO	
④ CIVIL WAR	
⑤ SPANISH-AM. WAR	
⑥ WORLD WAR	

SCALE 1"=20' 0.25 ACRES

SR-119



CASSELLA CONVENT CEMETERY

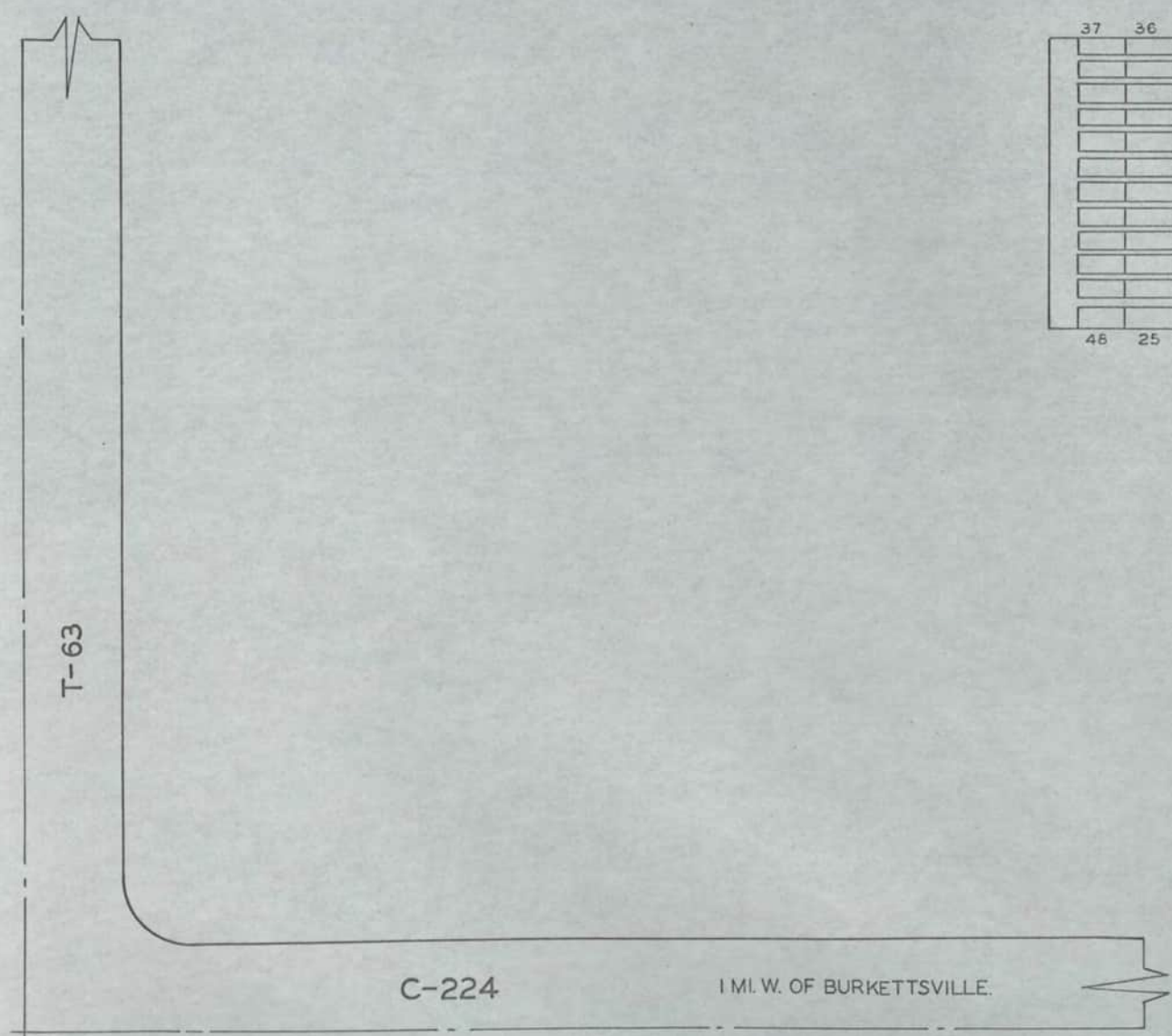
MERCER CO. MARION TWP.

OFFICIAL PROJECT NOS.
465-42-3-467 & 665-42-3-232

LEGEND	HISTORY
① REVOLUTIONARY WAR	ACQUIRED BY TRUSTEES OF THE PRECIOUS BLOOD SOCIETY FROM B GRESHOFF. IN 1851.
② WAR OF 1812	
③ WAR WITH MEXICO	
④ CIVIL WAR	
⑤ SPANISH-AM. WAR	
⑥ WORLD WAR	

SCALE 1"=20' 0.25 ACRES

GRAVE - WAR - NAME



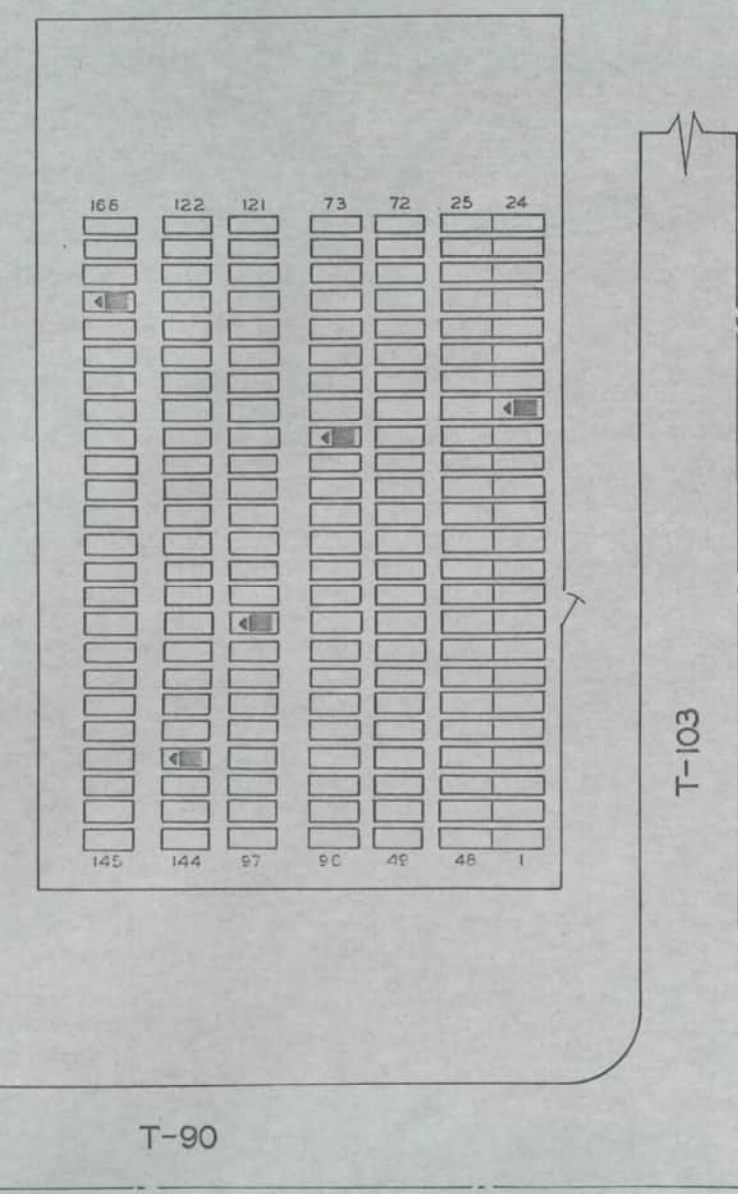
ROSE HILL CEMETERY

MERCER CO. GRANVILLE TWP.

OFFICIAL PROJECT NOS.
465-42-3-467 & 665-42-3-232

LEGEND	HISTORY
① REVOLUTIONARY WAR	ACQUIRED BY UNITED BRETHREN CHURCH FROM D.WINTERROAD THE ORIGINAL OWNER IN 1866.
② WAR OF 1812	
③ WAR WITH MEXICO	
④ CIVIL WAR	
⑤ SPANISH-AM. WAR	
⑥ WORLD WAR	

SCALE 1"=20' 0.25 ACRES



- 165 Ⓞ CHRISTIAN ABRAHAM
- 17 Ⓞ GRATZ JOHNSTON M.
- 105 Ⓞ KINDEL WILLIAM A.
- 81 Ⓞ SHIVELY DAVID M.
- 141 Ⓞ WYATT JAMES H.

JOHNSON CEMETERY

MERCER CO. BUTLER TWP.

OFFICIAL PROJECT NOS.
465-42-3-467 & 665-42-3-232

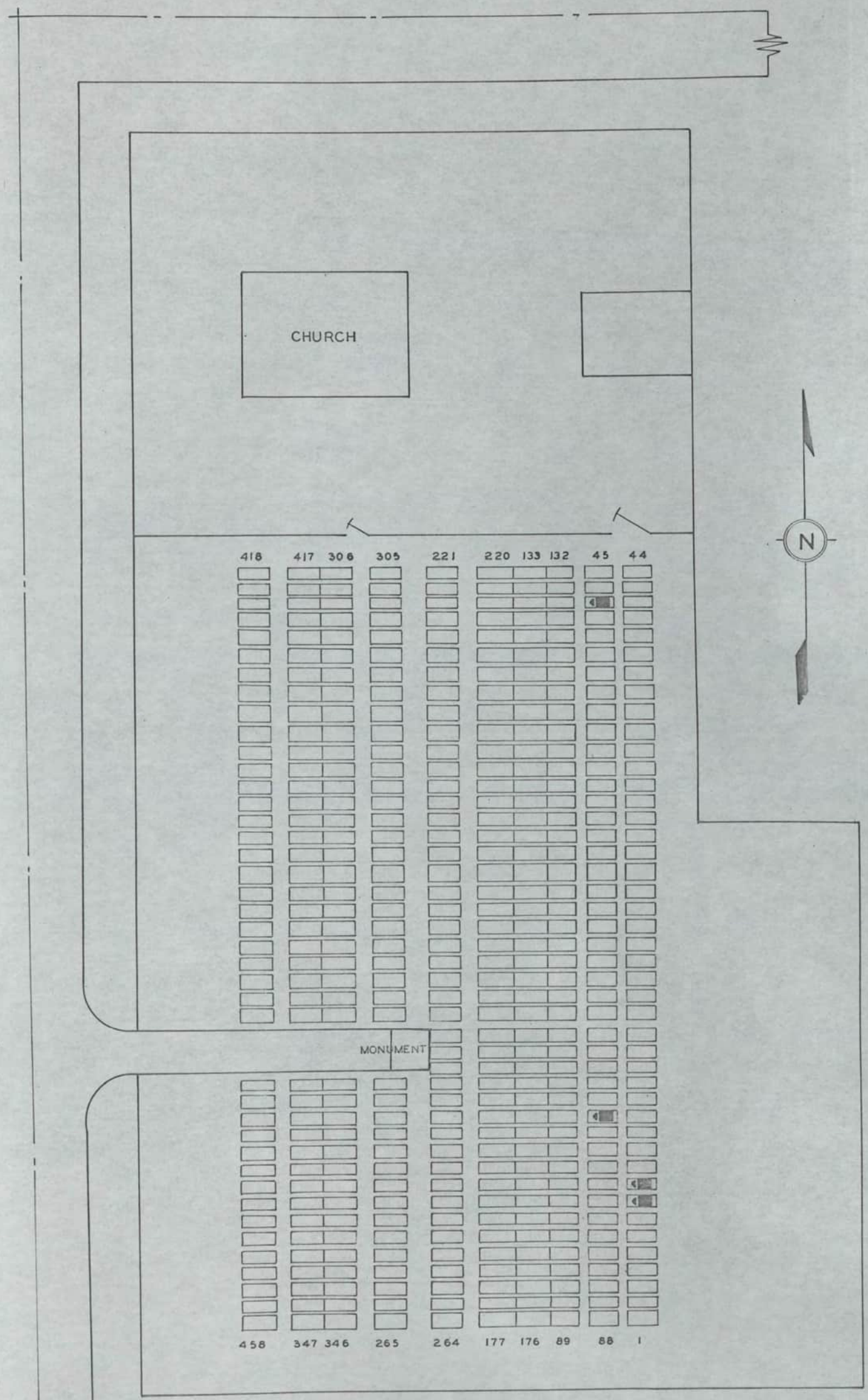
LEGEND	HISTORY
① REVOLUTIONARY WAR	ACQUIRED BY UNITED BRETHREN CHURCH FROM G.YANEY IN 1862.
② WAR OF 1812	
③ WAR WITH MEXICO	
④ CIVIL WAR	
⑤ SPANISH-AM. WAR	
⑥ WORLD WAR	

SCALE 1"=20' 0.25 ACRES

GRAVE-WAR-NAME

GRAVE-WAR-NAME

GRAVE-WAR-NAME



9 ⑤ FULLENKAMP GREGOR J.

47 ⑩ POTKOTTER BERNARD

76 ⑩ WOLF JOSEPH
8 ⑪ WOLF THOMAS U.

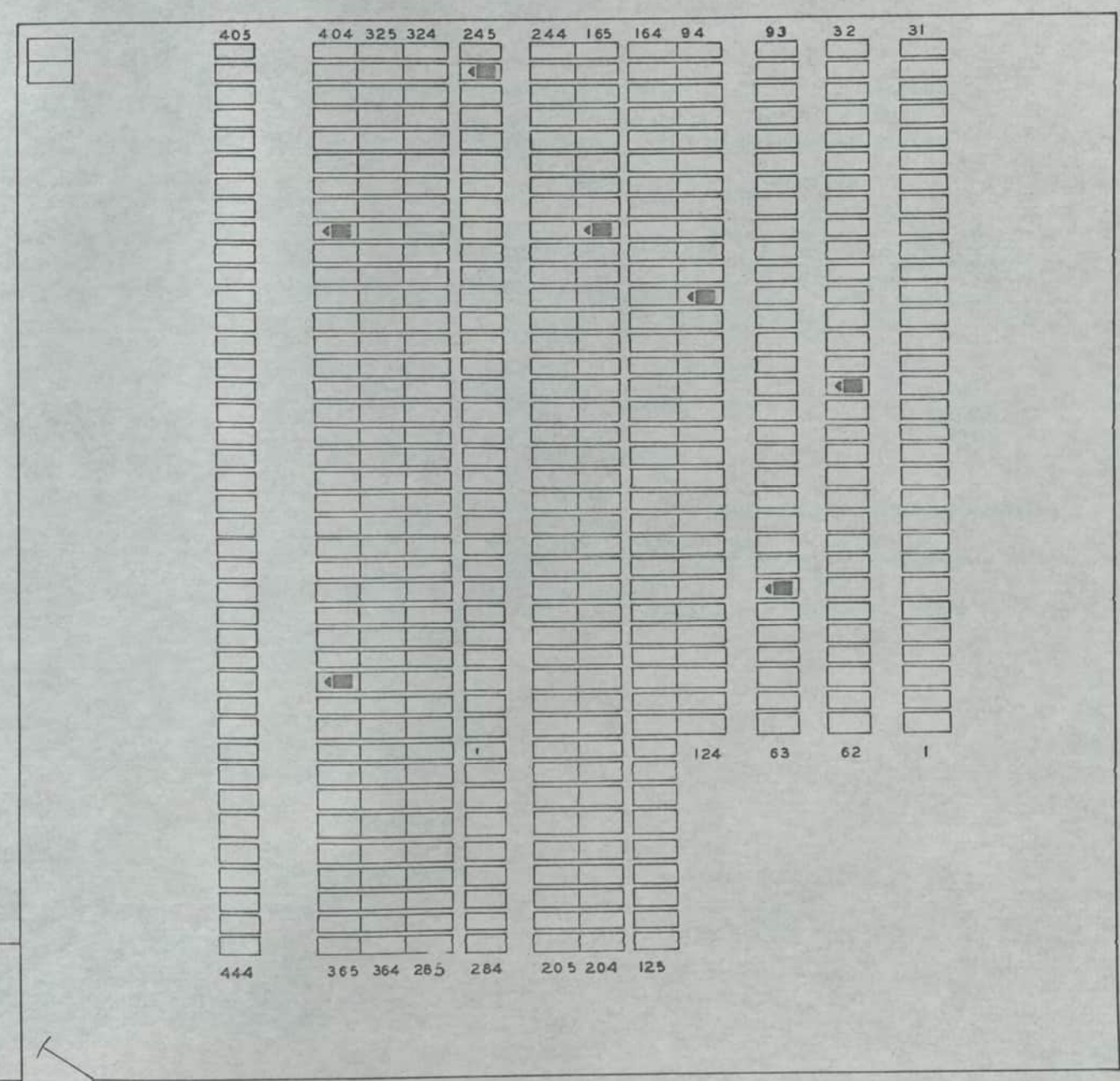
105 ⑩ DAVIS JACOB

47 ⑩ KUHN FREDERICK

246 ⑤ NEWLAND WILLIAM H.

378 ⑩ HINTON HENRY V.
396 ⑩ HINTON THOMAS E.
69 ⑩ HOWELL GEORGE W.

173 ⑩ WELLS NATHAN



**ST. JOSEPH
CEMETERY**
MERCER CO. RECOVERY TWP.
OFFICIAL PROJECT NOS
465-42-3-467 & 665-42-3-232

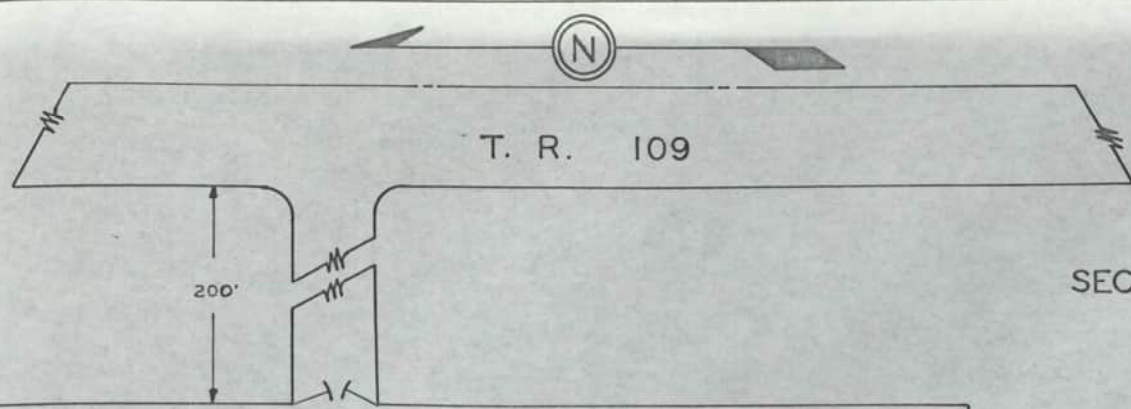
LEGEND	HISTORY
① REVOLUTIONARY WAR	PURCHASED FROM
② WAR OF 1812	ANTHONY J. DOLL,
③ WAR WITH MEXICO	THE ORIGINAL OWNER
④ CIVIL WAR	BY ARCHBISHOP
⑤ SPANISH-AM. WAR	JOHN B. PURCELL
⑥ WORLD WAR	1841

SCALE 1"=20' .75 ACRES

**LIBERTY CHAPEL
CEMETERY**
MERCER CO. LIBERTY TWP.
OFFICIAL PROJECT NOS
465-42-3-467 & 665-42-3-232

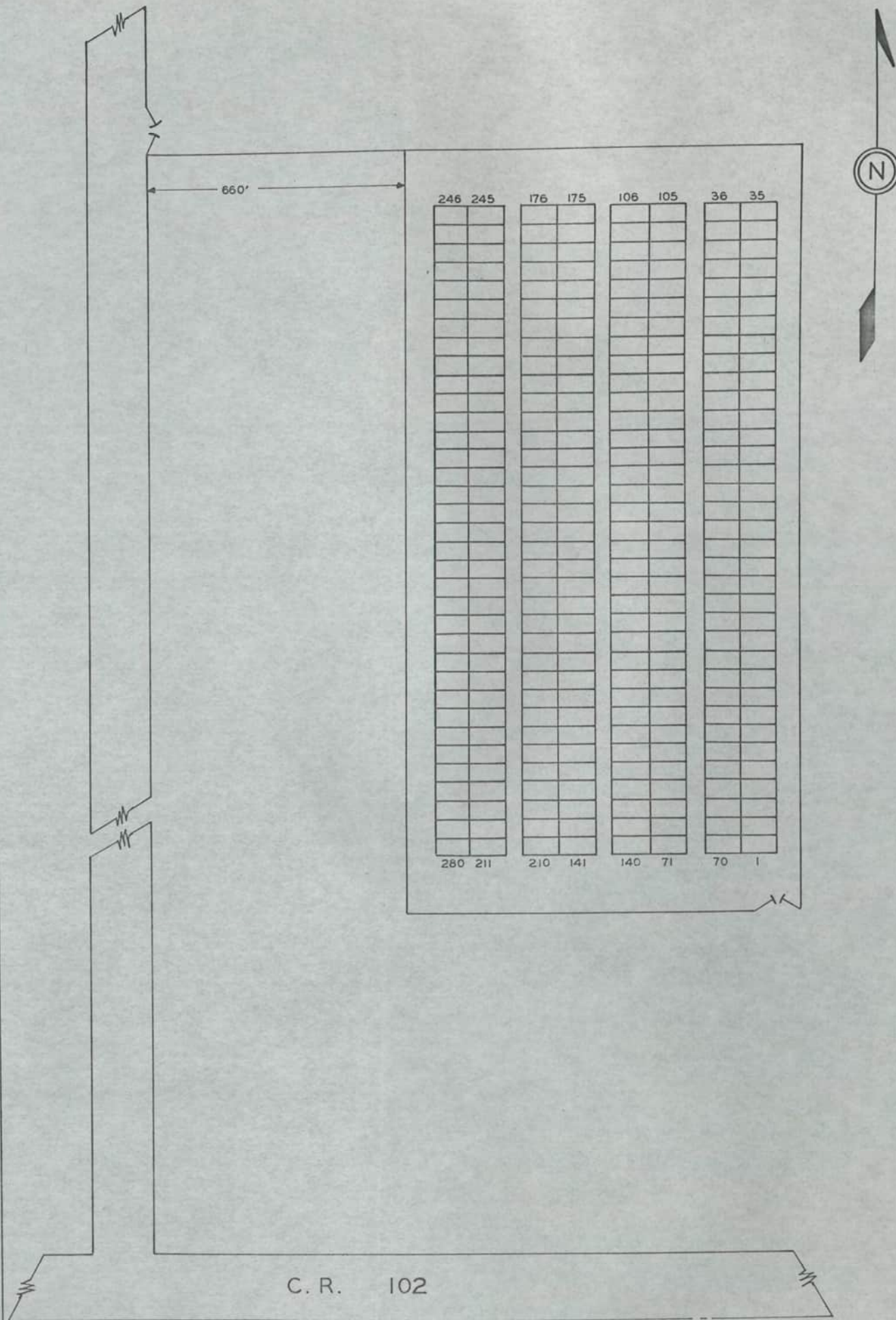
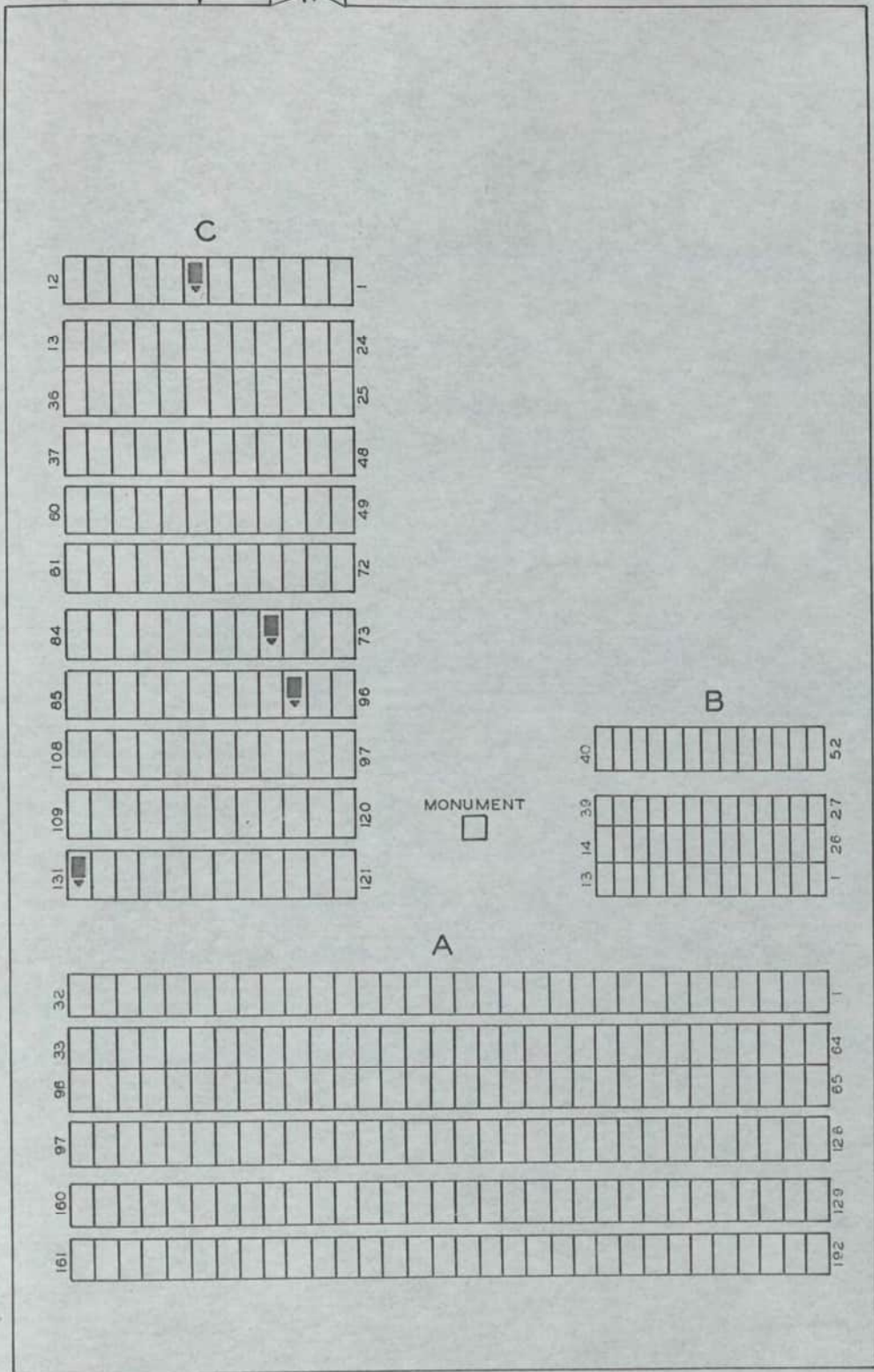
LEGEND	HISTORY
① REVOLUTIONARY WAR	ORIGINAL GRANT TO
② WAR OF 1812	JOHN COURTRIGHT.
③ WAR WITH MEXICO	SOFRONICA NUS TO
④ CIVIL WAR	U.B. CHURCH OF
⑤ SPANISH-AM. WAR	CHRIST TRUSTEES
⑥ WORLD WAR	1878

SCALE 1"=20' 1.0 ACRES



SEC-GRAVE-WAR-NAME

C	76	①	HEIN VITUS
C	132	②	HEISER HENRY
C	94	③	MULLER PETER
C	7	④	SULLIVAN JAMES RAYMOND.



**ST. FRANCIS
CEMETERY**
MERCER CO. GRANVILLE TWP.
OFFICIAL PROJECT NOS.
465-42-3-467 & 665-42-3-232

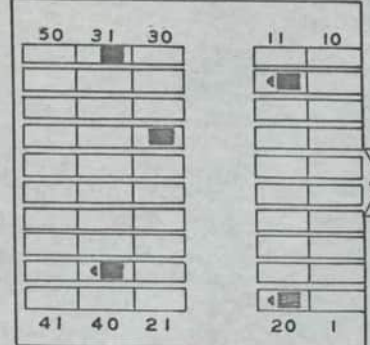
LEGEND	HISTORY
① REVOLUTIONARY WAR	LAND GRANT TO
② WAR OF 1812	STEPHEN TULLIS.
③ WAR WITH MEXICO	CHRIST SCHUNCK TO
④ CIVIL WAR	ARCHBISHOP J.B.PUR-
⑤ SPANISH-AM. WAR	CELL FOR CHURCH &
⑥ WORLD WAR	CEMETERY 1858.

SCALE 1" = 20' 1 ACRE

**DIXON
CEMETERY**
MERCER CO. WASHINGTON TWP.
OFFICIAL PROJECT NOS.
465-42-3-467 & 665-42-3-232

LEGEND	HISTORY
① REVOLUTIONARY WAR	ORIGINALLY OWNED
② WAR OF 1812	BY DENAS ADAMS.
③ WAR WITH MEXICO	DENAS ADAMS TO
④ CIVIL WAR	WM. MINOR 1837. WM.
⑤ SPANISH-AM. WAR	MINOR TO EDW. DIX-
⑥ WORLD WAR	ON 1837. PRIVATE CEM.

SCALE 1" = 20' .5 ACRES



51

SH-707 2 MI. W. OF MENDON O.

T-123

GRAVE-WAR-NAME



- 39 (19) KINKLEY CHRISTOPHER
- 31 (19) MC KAIG EBEN
- 51 (19) MC KAIG JAY FRANCIS
- 27 (19) MC KAIG JOHN
- 12 (19) PALMER WM.
- 20 (19) PALMER JOSEPH


PALMER CEMETERY

MERCER CO. UNION TWP.

OFFICIAL PROJECT NOS.
465-42-3-467 & 665-42-3-232

LEGEND	HISTORY
(1) REVOLUTIONARY WAR	ACQUIRED BY CEM-
(2) WAR OF 1812	ETERY FROM R.PALMER
(3) WAR WITH MEXICO	THE ORIGINAL OWNER
(4) CIVIL WAR	IN 1833.
(5) SPANISH-AM. WAR	
(6) WORLD WAR	

SCALE 1"=20' 0.25 ACRES



0.5 MI. E. OF CHATTANOOGA O. C-164

C-97

GRAVE-WAR-NAME



- 357 (19) HILES ADAM
- 166 (19) JOHNSON CHARLES L.
- 162 (19) JOHNSON WILLIAM A.
- 292 (19) KING NOBLE
- 406 (19) KLINGER GEORGE W.
- 253 (19) LEHMAN ABRAHAM
- 254 (19) LEHMAN ADAM P.
- 129 (19) REYNOLDS
- 232 (19) RICKETTS GEORGE
- 362 (19) SHERRICK G. W.
- 313 (19) SNYDER DAVID
- 208 (19) WEAVER JOHN

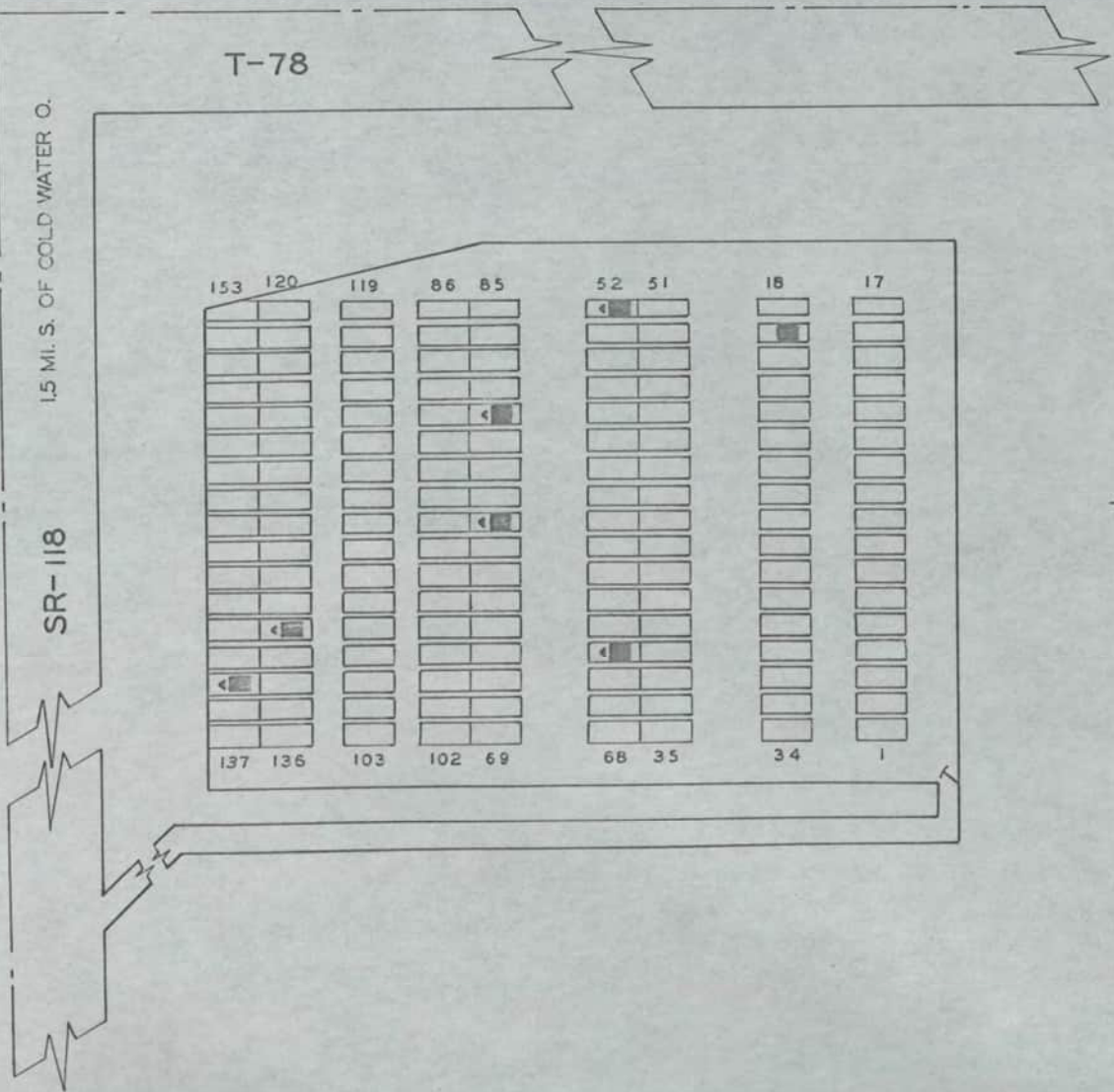
UNION CEMETERY

MERCER CO. HOPEWELL TWP.

OFFICIAL PROJECT NOS.
465-42-3-467 & 665-42-3-232

LEGEND	HISTORY
(1) REVOLUTIONARY WAR	ACQUIRED BY HOPE-
(2) WAR OF 1812	WELL TWP. TRUSTEES
(3) WAR WITH MEXICO	FROM THE U.B.CHURCH
(4) CIVIL WAR	IN 1896.
(5) SPANISH-AM. WAR	
(6) WORLD WAR	

SCALE 1"=20' 0.75 ACRES



1.5 MI. S. OF COLD WATER O. SR-118

T-78



GRAVE-WAR-NAME

- 139 (19) CECIL JNO.
- 81 (19) GRUNDEN PERRY C.
- 52 (19) GRUNDEN SAMUEL
- 77 (19) GRUNDEN SAMUEL
- 19 (19) PITCHFORD CHARLES
- 65 (19) WALTMAN WM. G.
- 132 (19) YOUNG THOMAS R.

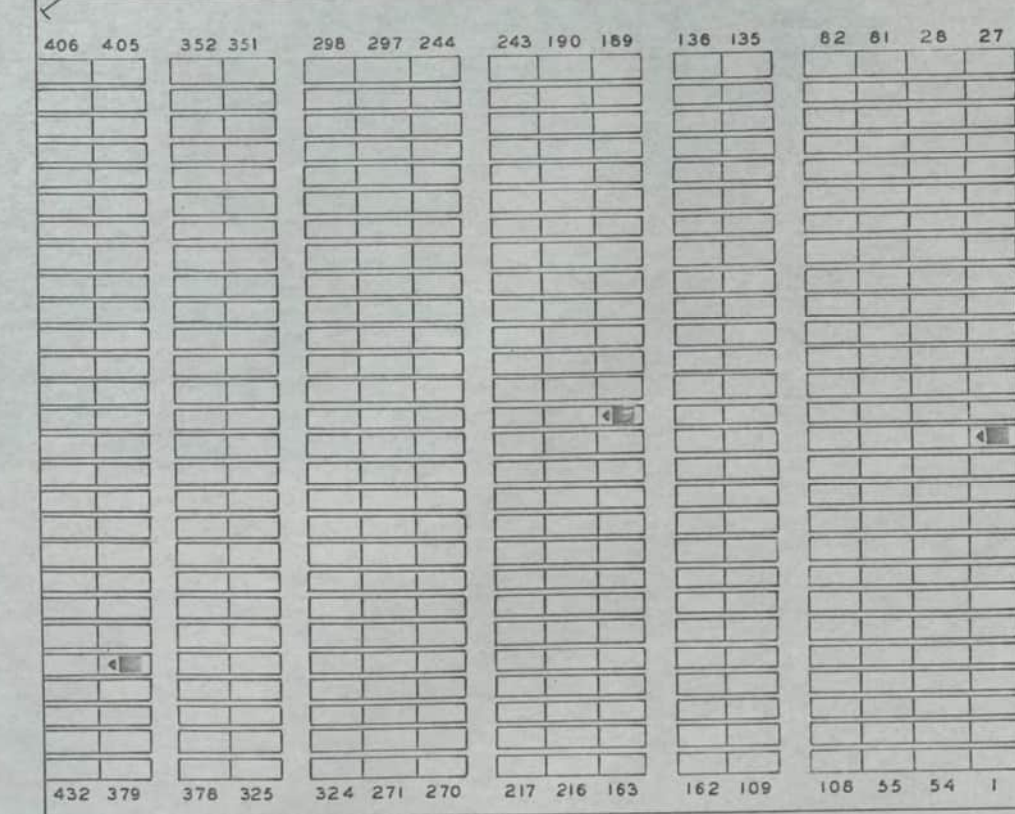
WALTMAN CEMETERY

MERCER CO. BUTLER TWP.

OFFICIAL PROJECT NOS.
465-42-3-467 & 665-42-3-232

LEGEND	HISTORY
(1) REVOLUTIONARY WAR	ACQUIRED BY THE M.E.
(2) WAR OF 1812	CHURCH TRUSTEES
(3) WAR WITH MEXICO	FROM J.WRIGHT THE
(4) CIVIL WAR	ORIGINAL OWNER IN
(5) SPANISH-AM. WAR	1839.
(6) WORLD WAR	

SCALE 1"=20' 0.25 ACRES



SH-219

GRAVE-WAR-NAME



- 176 (19) BONE ABNER
- 383 (19) BYE JOSHUA H.
- 13 (19) SMITH WM. F.

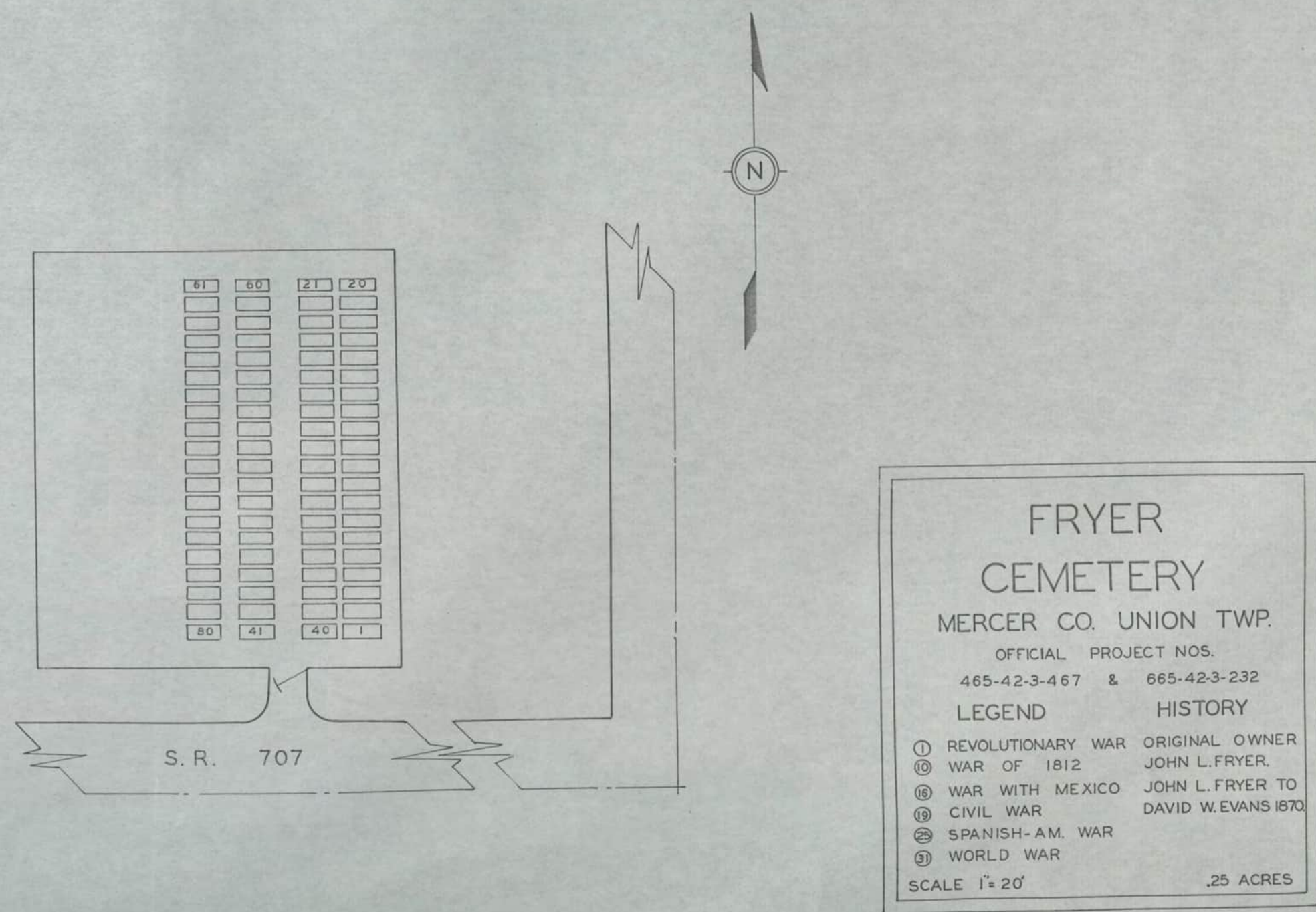
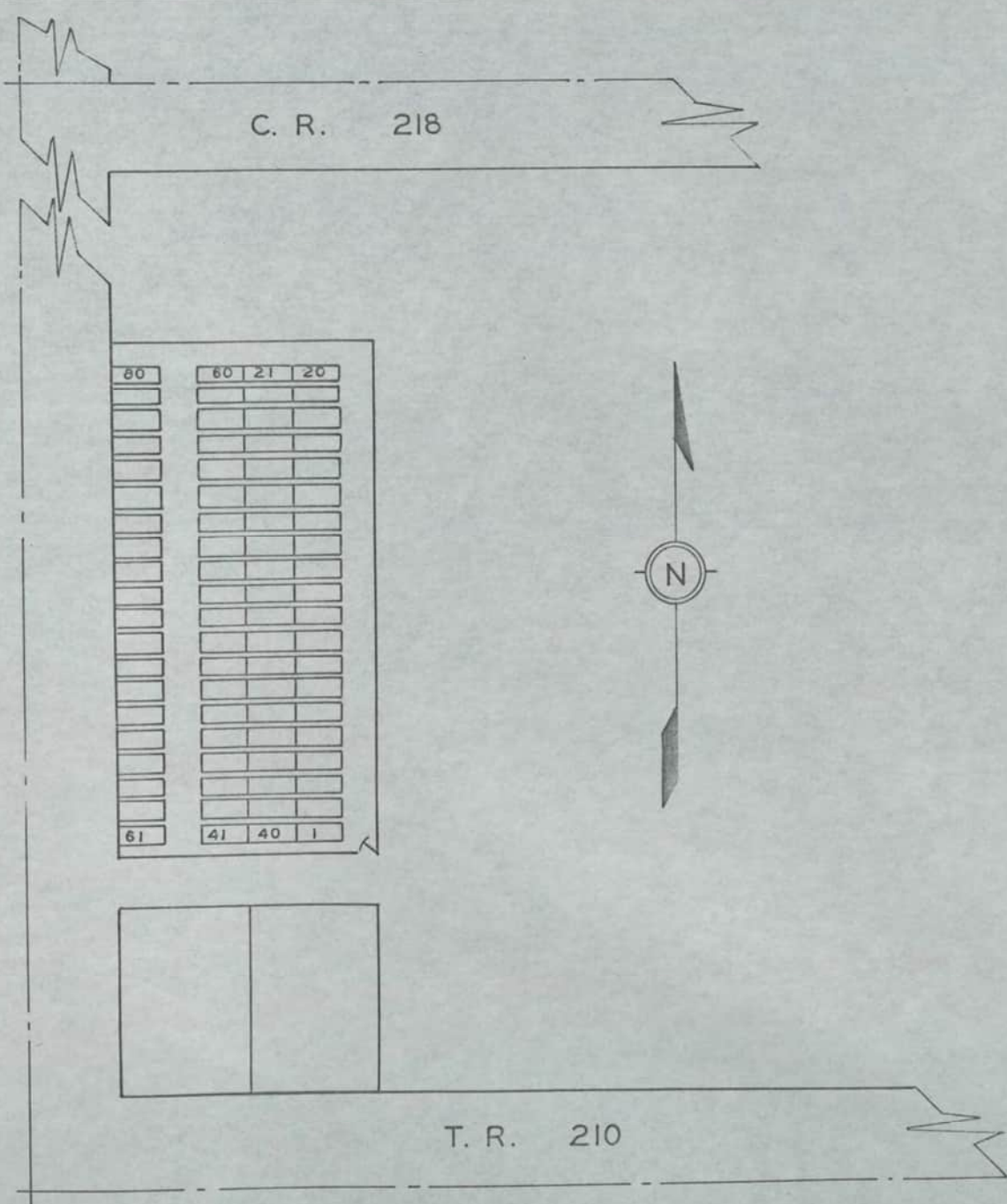
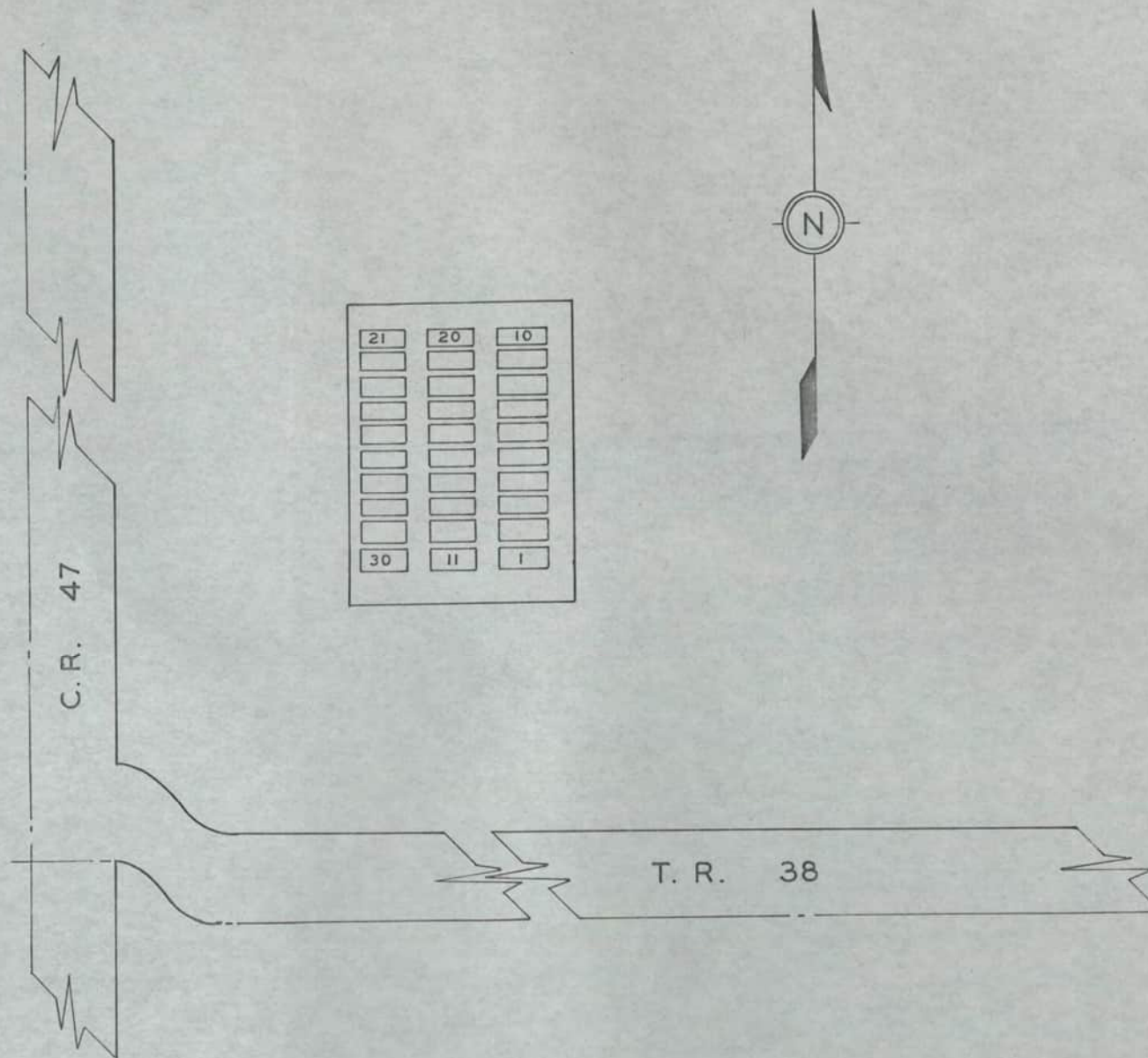
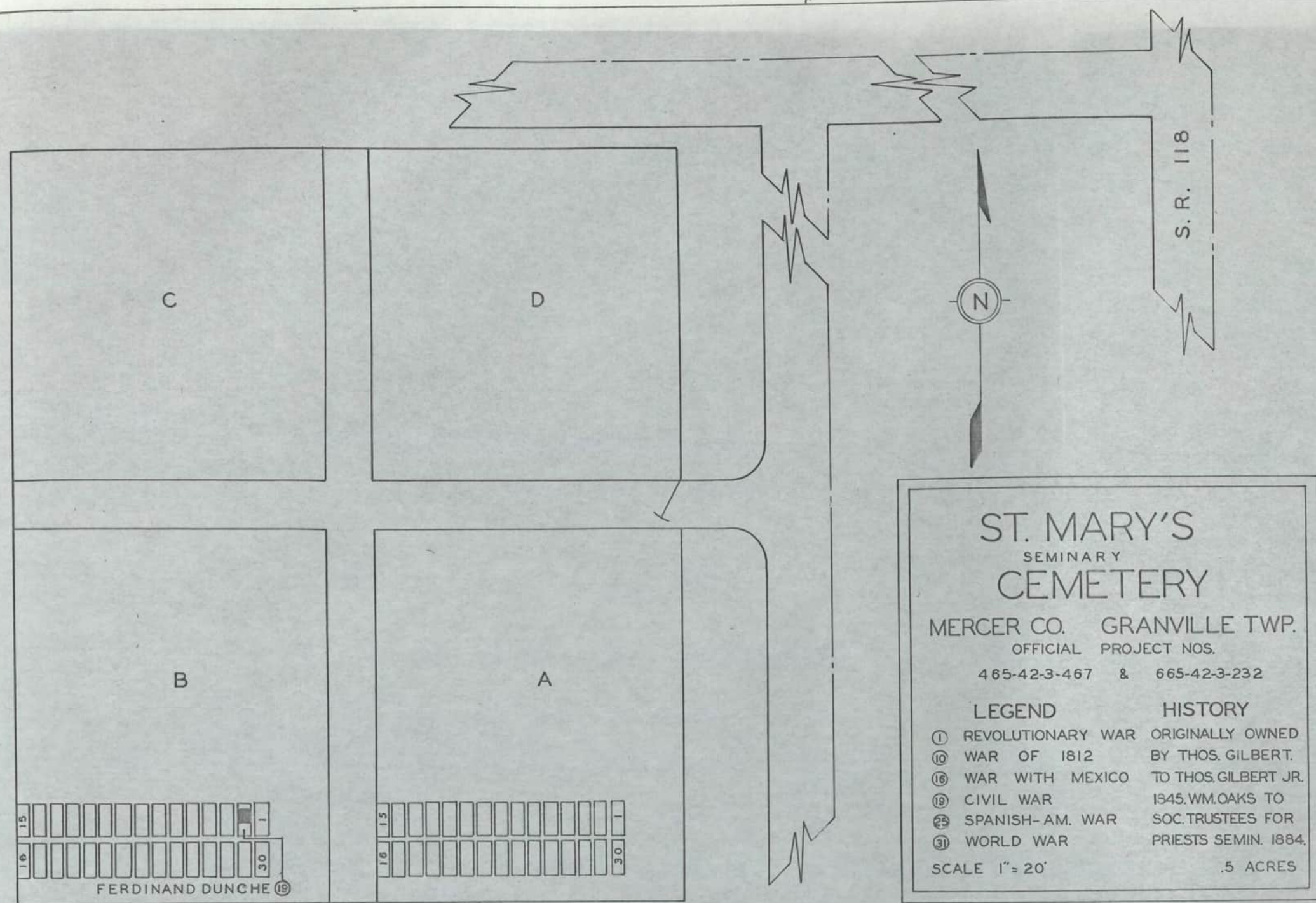
BONE CEMETERY

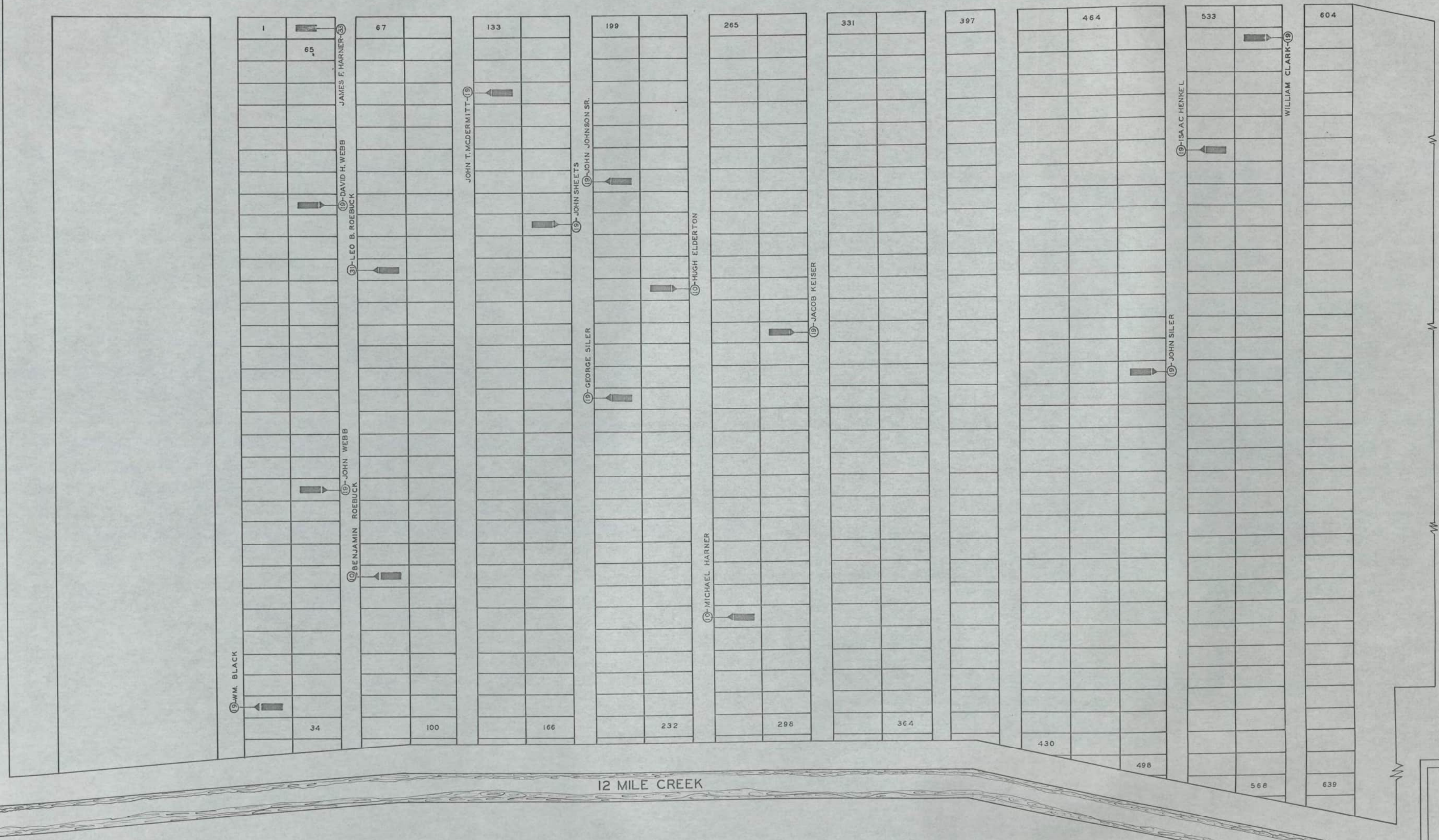
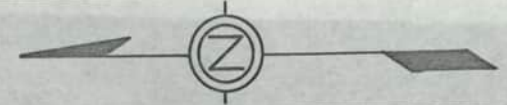
MERCER CO. BUTLER TWP.

OFFICIAL PROJECT NOS.
465-42-3-467 & 665-42-3-232

LEGEND	HISTORY
(1) REVOLUTIONARY WAR	ACQUIRED BY BUT-
(2) WAR OF 1812	LER TWP. TRUSTEES
(3) WAR WITH MEXICO	FROM M.S.FRANK
(4) CIVIL WAR	THE ORIGINAL OWNER
(5) SPANISH-AM. WAR	IN 1848.
(6) WORLD WAR	

SCALE 1"=20' 0.5 ACRES

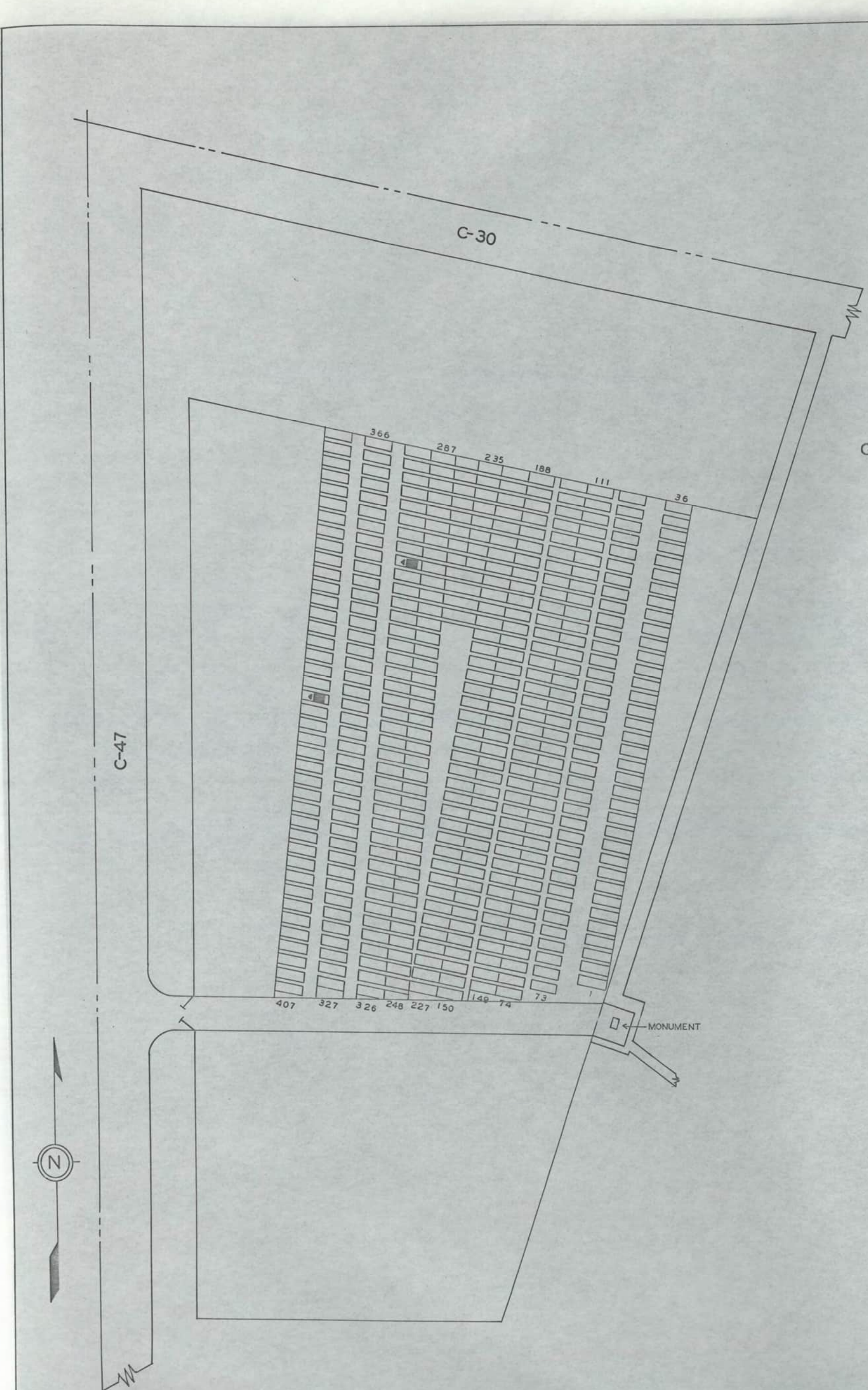




**ROEBUCK
CEMETERY**
MERCER CO. CENTER TWP.
OFFICIAL PROJECT NOS.
465-42-3-467 & 665-42-3-232

LEGEND	HISTORY
① REVOLUTIONARY WAR	ACQUIRED BY TOWN-
② WAR OF 1812	SHIP TRUSTEES FROM
③ WAR WITH MEXICO	BENJ. ROEBUCK FOR
④ CIVIL WAR	BURIAL GROUND
⑤ SPANISH-AM. WAR	1837.
⑥ WORLD WAR	

SCALE 1" = 10' 3.5 ACRES



GRAVE-WAR-NAME

386 ⑩ COUGHLIN MICHAEL

296 ⑩ LECHNER BERNHARDT

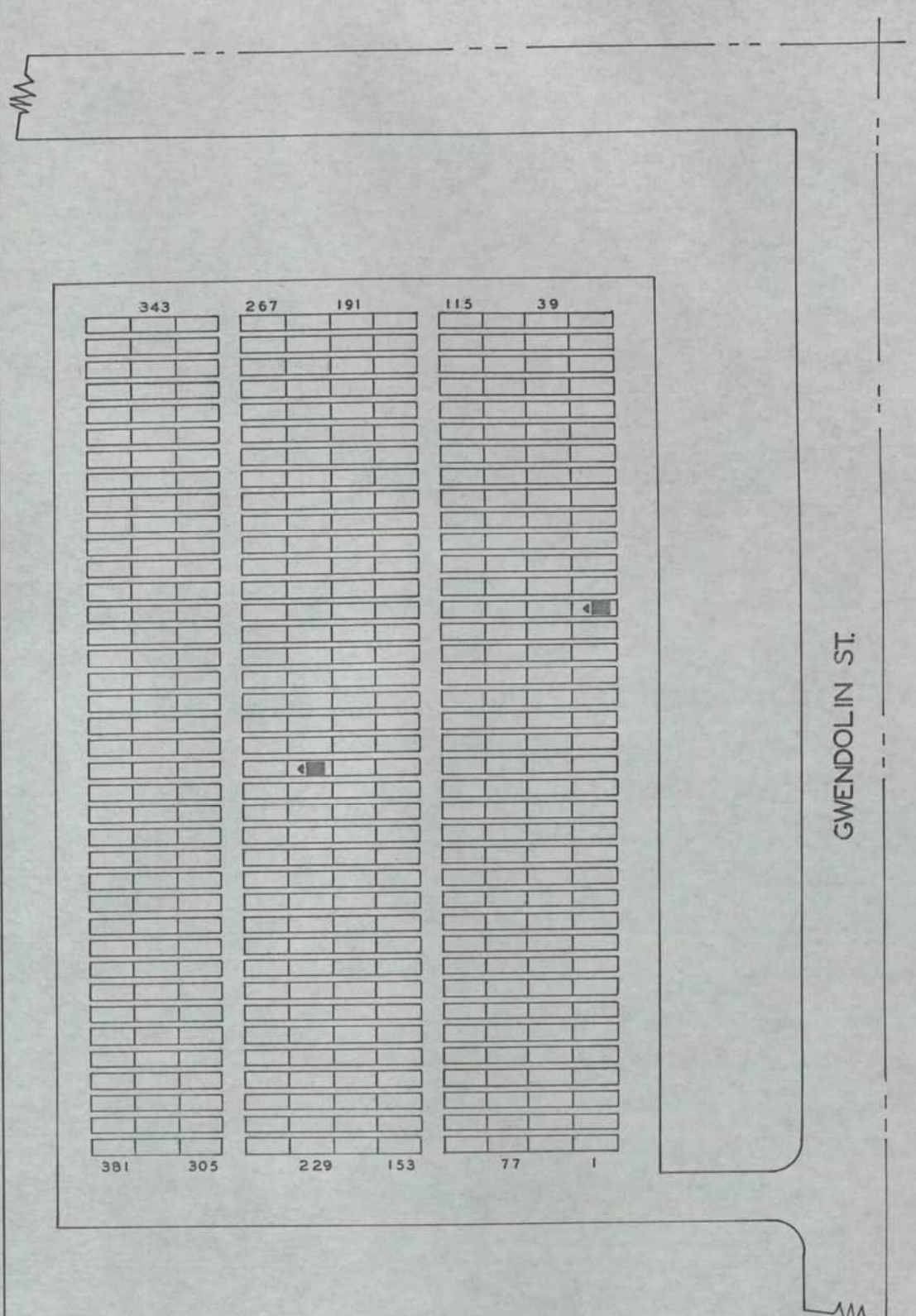
ST. WENDELIN
CEMETERY

MERCER CO. GRANVILLE TWP.

OFFICIAL PROJECT NOS.
465-42-3-467 & 665-42-3-232

LEGEND HISTORY

- | | |
|---------------------|---------------------|
| ① REVOLUTIONARY WAR | ACQUIRED BY ARCH- |
| ② WAR OF 1812 | BISHOP J.B. PURCELL |
| ③ WAR WITH MEXICO | FROM A GRANT IN |
| ④ CIVIL WAR | 1856. |
| ⑤ SPANISH-AM. WAR | |
| ⑥ WORLD WAR | |
| SCALE 1" = 20' | 2.25 ACRES |



GRAVE-WAR-NAME

25 ⑩ MC DOWELL SAMUEL

246 ⑩ ROBISON GEORGE

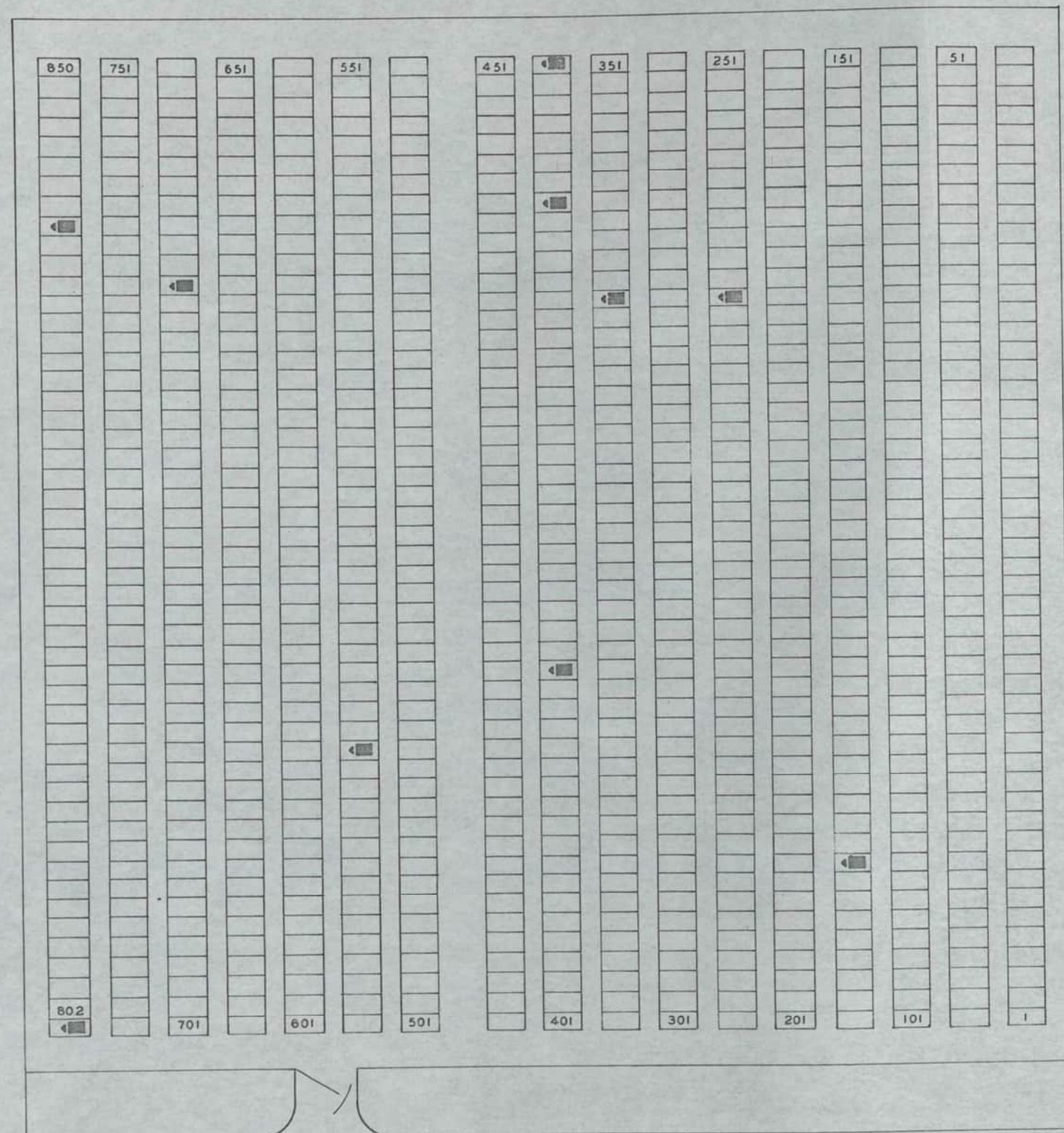
TOWNSHIP
CEMETERY

MERCER CO. GIBSON TWP.

OFFICIAL PROJECT NOS.
465-42-3-467 & 665-42-3-232

LEGEND HISTORY

- | | |
|---------------------|----------------------|
| ① REVOLUTIONARY WAR | OLDEST CEMETERY IN |
| ② WAR OF 1812 | MERCER CO. LAST |
| ③ WAR WITH MEXICO | BURIAL IN 1851. AC- |
| ④ CIVIL WAR | QUIRED BY FT. RECOV- |
| ⑤ SPANISH-AM. WAR | ERY OHIO. |
| ⑥ WORLD WAR | |
| SCALE 1" = 20' | 0.5 ACRES |



E. PEARL ST.

GRAVE-WAR-NAME

GRAVE-WAR-NAME

- 192 (19) BILLMAN JONATHAN
- 450 (19) BLAKE HARRISON B.
- 363 (19) COURTRIGHT MILTON M.
- 801 (19) DIEMELER JOHN G.G.

- 585 (19) RALSTON W.D.
- 263 (19) ROBINSON B.D.
- 739 (19) ROBINSON PERSIFER F.

- 419 (19) HENKLE JACOB

- 443 (19) WOLFE WM.H.
- 842 (19) WORK ANDERSON R.


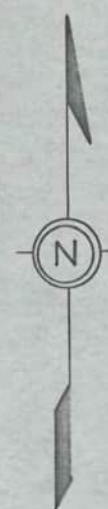
**SMITH
CEMETERY**

MERCER CO. DUBLIN TWP.

OFFICIAL PROJECT NOS.
465-423-467 & 665-42-3-232

LEGEND	HISTORY
(1) REVOLUTIONARY WAR	ORIGINALLY
(10) WAR OF 1812	PART OF ANTHONY
(16) WAR WITH MEXICO	SHANE RESERVE.
(19) CIVIL WAR	
(25) SPANISH-AM. WAR	
(31) WORLD WAR	

SCALE 1"=20'
1 ACRE



S. R. 117

U. S. 127

GRAVE-WAR-NAME

GRAVE-WAR-NAME

- 2 (19) BALLINGER LEWIS
- 312 (19) MC GREW ALEX.
- 350 (19) MILLER JOHN H.
- 132 (19) ALLEN JUSTIN S.

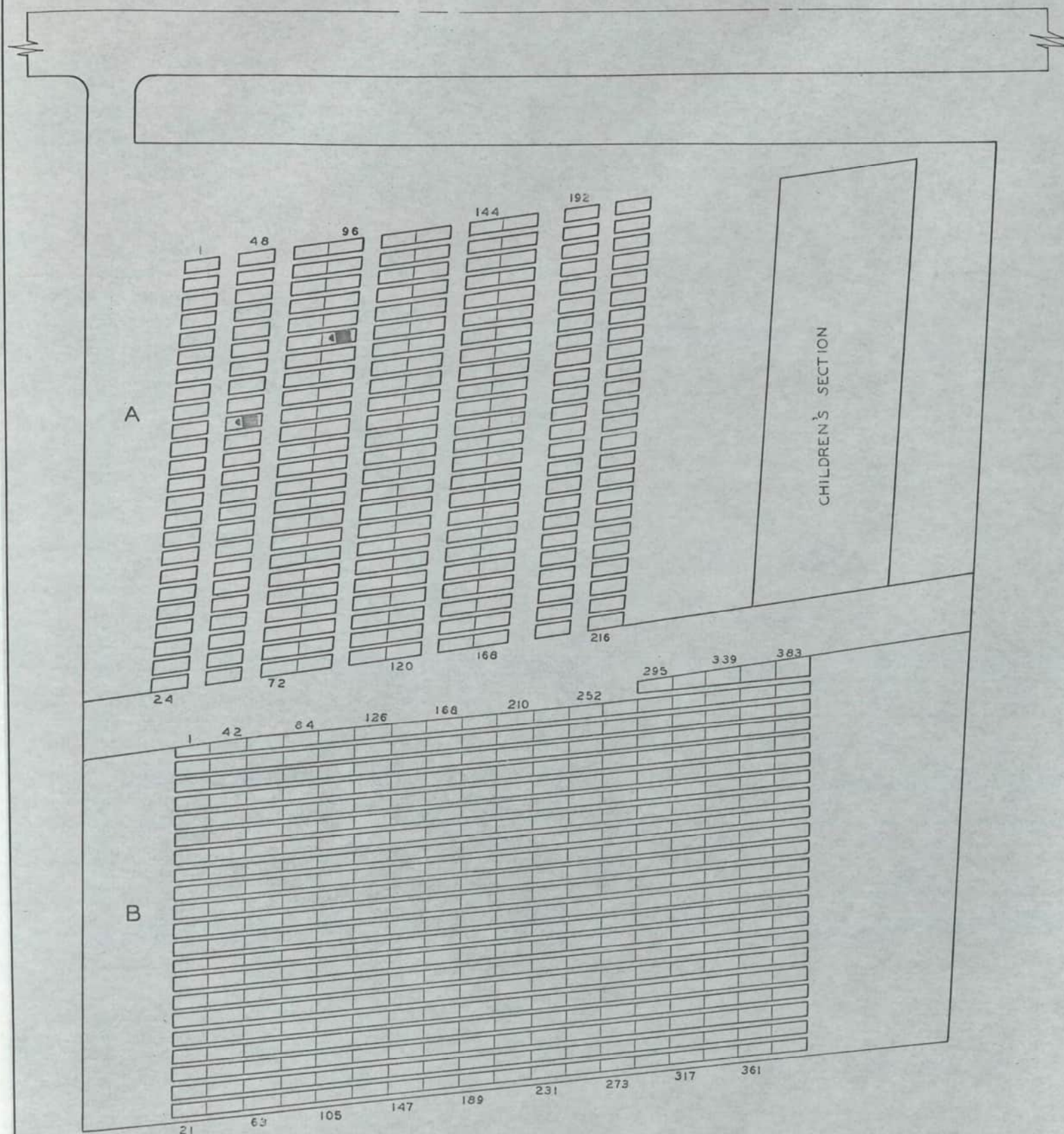
**PLEASANT - GROVE
CEMETERY**

MERCER CO. DUBLIN TWP.

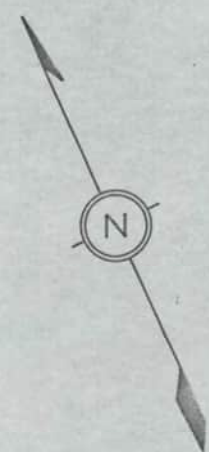
OFFICIAL PROJECT NOS.
465-42-3-467 & 665-42-3-232

LEGEND	HISTORY
(1) REVOLUTIONARY WAR	U.S. LAND GRANT
(10) WAR OF 1812	TO LEVI BOYER.
(16) WAR WITH MEXICO	NATHAN FRISINGER
(19) CIVIL WAR	TO CHURCH OF
(25) SPANISH-AM. WAR	GOD ELDERS.
(31) WORLD WAR	

SCALE 1"=20'
.75 ACRES



SEC-GRAVE-WAR-NAME



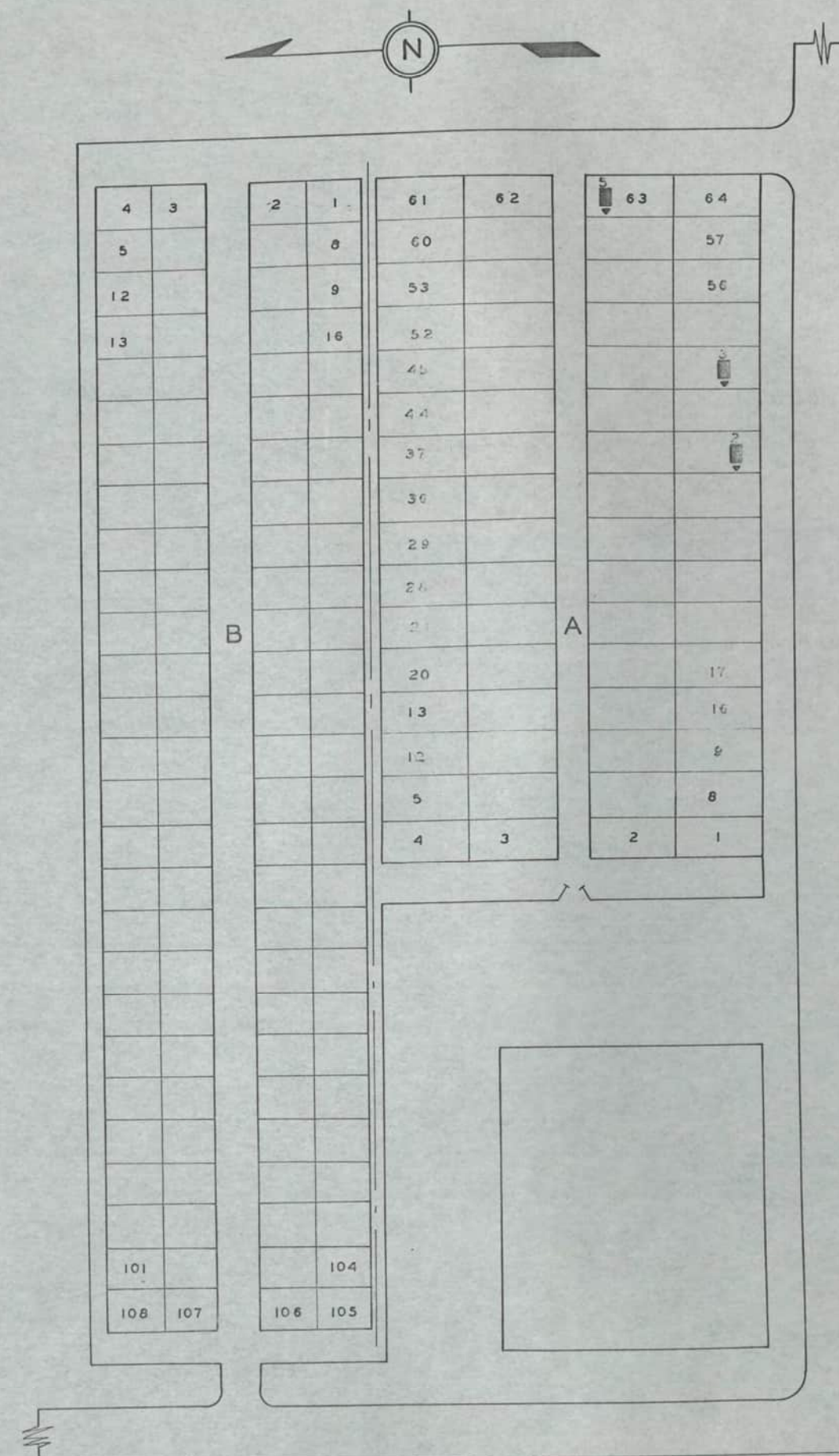
A 57 (19) FRONING AUGUST H.

A 91 (21) STAMMEN LEOPOLD

**SEBASTIAN
CEMETERY**
MERCER CO. MARION TWP.
OFFICIAL PROJECT NOS.
465-42-3-467 & 665-42-3-232

LEGEND	HISTORY
(1) REVOLUTIONARY WAR	LAND GRANT TO WM. LEIGH, JOHN WAGONER
(2) WAR OF 1812	TO ANTON MANETISH
(3) WAR WITH MEXICO	1851. ANTON MANETISH
(4) CIVIL WAR	TO ARCHBISHOP JOHN B. PURCELL 1853.
(5) SPANISH-AM. WAR	
(6) WORLD WAR	

SCALE 1"=20' 1 ACRE



SEC-Lot-GRAVE-WAR-NAME

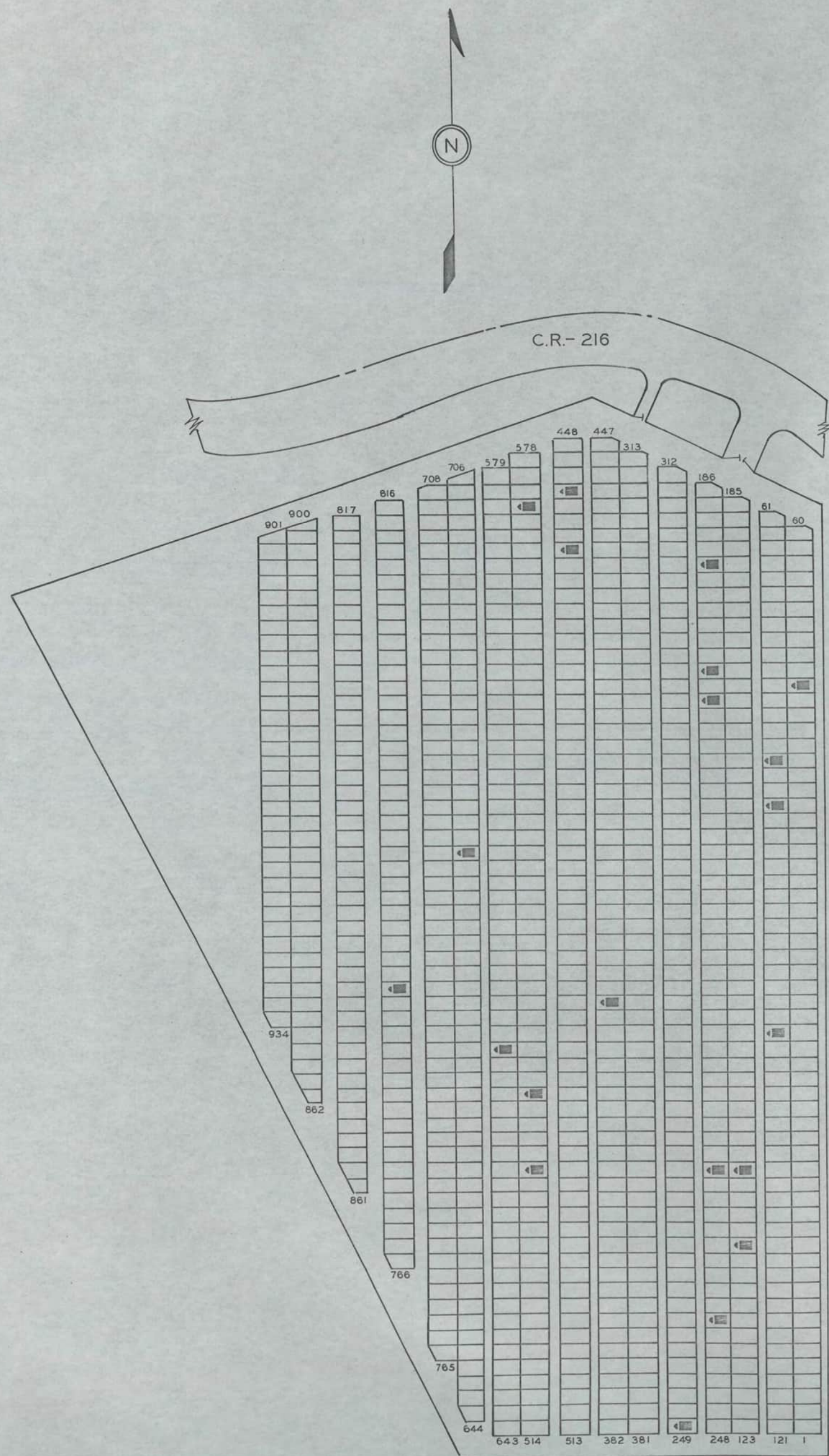
A 40 2 (19) EICHAR WM.
A 48 3 (20) FISHER JACOB

A 63 5 (21) SHALLER JNO.

**FRIENDS
CEMETERY**
MERCER CO. HOPEWELL TWP.
OFFICIAL PROJECT NOS.
465-42-3-467 & 665-42-3-232

LEGEND	HISTORY
(1) REVOLUTIONARY WAR	LAND GRANT TO JACOB EICHAR, WM.
(2) WAR OF 1812	EICHAR TO TRUSTEES
(3) WAR WITH MEXICO	OF FRIENDS CHAPEL
(4) CIVIL WAR	CHURCH.
(5) SPANISH-AM. WAR	
(6) WORLD WAR	

SCALE 1"=20' 1 ACRE



GRAVE - WAR - NAME		
784	⑩	AYERS DAVID
249	⑩	COIL WM. M.
451	⑩	DENISTON MILTON
575	⑩	DIXON M.H.
80	⑩	FRYER GEO. R.
536	⑩	HAGERMAN H.P.
231	⑩	HICKERNELL JAMES B.
241	⑩	HICKERNELL THOMAS Q.
531	⑩	JOHNSON WM.H.
455	⑩	MC MICHAEL E.S.
77	⑩	MILLER PETER E.
617	⑤	RAACH GEORGE C.
191	⑩	RAUDABAUGH LEVI H.
135	⑩	RICE N.E.
50	⑩	RICKETTS JOHN R.
95	⑩	RODER CHRISTIAN
681	⑩	SMALL L.D.
140	⑩	SHERER JAGOB
198	⑩	WRIGHT CYRUS C.
200	⑩	WRIGHT ISAAC W.
410	⑩	YOCUM CYRUS

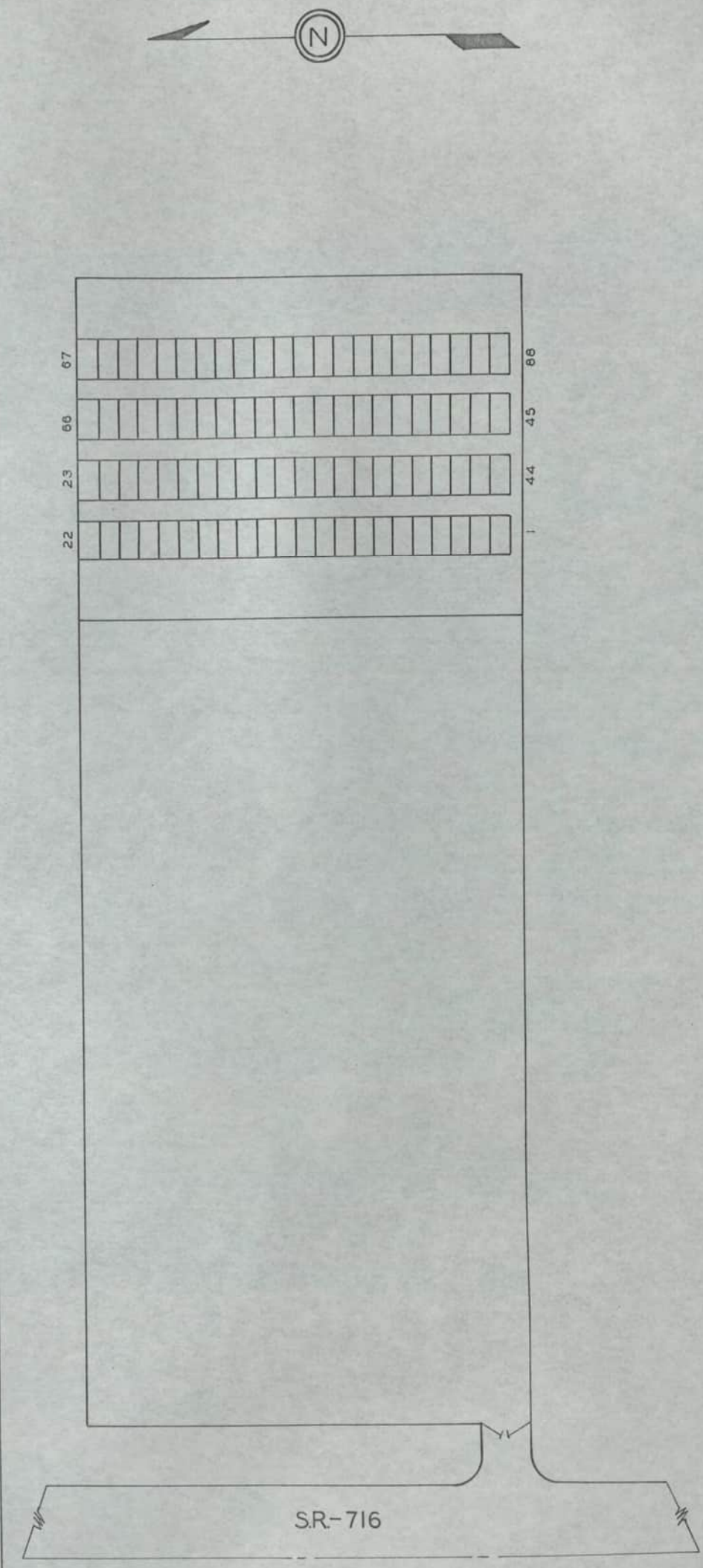
SHERER CEMETERY

MERCER CO. UNION TWP.

OFFICIAL PROJECT NOS.
465-42-3-467 & 665-42-3-232

LEGEND	HISTORY
① REVOLUTIONARY WAR	THIS PLOT SET ASIDE
⑩ WAR OF 1812	BY JACOB SHERER
⑩ WAR WITH MEXICO	THE ORIGINAL OWNER,
⑩ CIVIL WAR	FOR BURIAL PURPOSES
⑩ SPANISH-AM. WAR	IN 1856.
⑩ WORLD WAR	

SCALE 1" = 20' 1.25 ACRES.



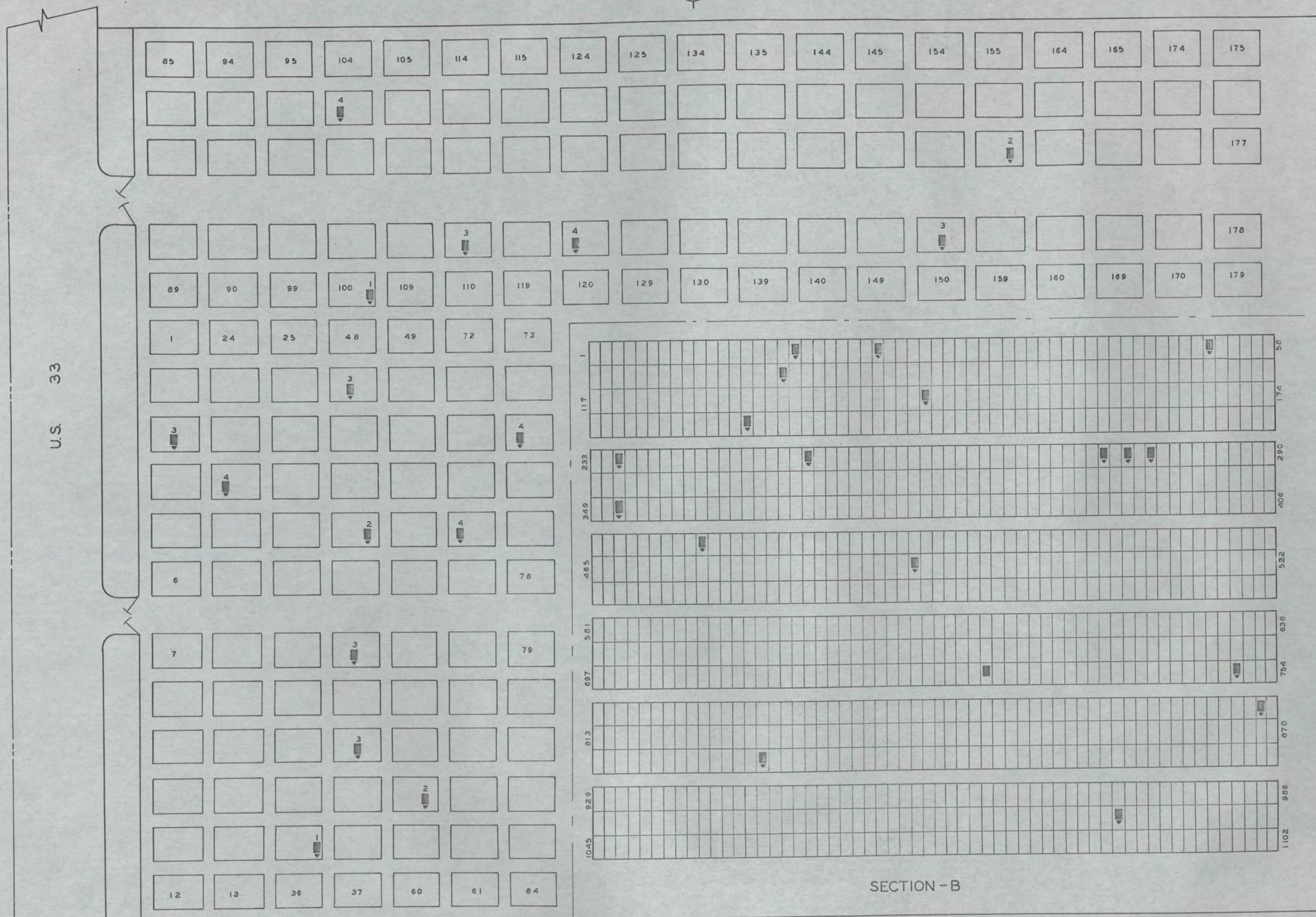
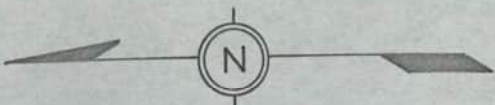
GAUDELUPE CEMETERY

MERCER CO. FRANKLIN TWP.

OFFICIAL PROJECT NOS.
465-42-3-467 & 665-42-3-232

LEGEND	HISTORY
① REVOLUTIONARY WAR	ORIGINALLY OWNED
⑩ WAR OF 1812	BY STEPHEN JOHN-
⑩ WAR WITH MEXICO	STON. ACQUIRED BY
⑩ CIVIL WAR	ARCHBISHOP WM.H.
⑩ SPANISH-AM. WAR	ELDER FOR CEMETERY
⑩ WORLD WAR	PURPOSES IN 1904.

SCALE 1" = 20' .25 ACRES.



SEC-LOT-GRAVE-WAR-NAME
 A 21 4 (19) ROEBUCK BENJAMIN W.

A 42 3 (19) SHINABERY JOHN
 B SG 914 (19) STEWART WILLIAM

A 58 2 (19) THOMAS C.W.
 B S.G. 100 (19) TULLIS JAMES M.

A 151 3 (19) WEBB JOSEPH D.
 B SG 219 (19) WILLIAMS JOSEPH
 A 75 4 (19) WILLIAMS LORENZO
 B S.G. 351 (19) WILLIAMSON D.L.
 A 3 3 (19) WILLIAMSON JAMES H.
 A 157 2 (19) WILLIAMSON JASPER

SEC-LOT-GRAVE-WAR-NAME
 A 121 4 (19) ALLER HIRAM
 B SG. 756 (19) ASH J.W.
 B S.G. 53 (19) CLARK LEMEN T.
 B S.G. 18 (19) CLARKE SMITH HART
 B S.G. 380 (19) COLLINS CYRUS B.
 B S.G. 378 (19) COLLINS GEORGE W.
 B S.G. 376 (19) COLLINS HENRY A.W.
 B S.G. 492 (19) COUNTERMAN GEO.W.

SEC-LOT-GRAVE-WAR-NAME
 A 111 3 (19) FRENCH AMBROSE O.
 B S.G. 1000 (19) GUY JACOB C.
 B S.G. 335 (19) GUY LEVI
 A 35 1 (19) GARWOOD JAMES
 B S.G. 25 (19) GREEN THOMAS
 B S.G. 145 (19) GREER JOSEPH
 B S.G. 455 (19) HARRIS SAMUEL
 A 68 4 (19) HAYS L.P.
 A 100 1 (19) HILL WILLIAM R.
 A 44 2 (19) HOUTS G.W.

SEC-LOT-GRAVE-WAR-NAME
 A 40 3 (19) KETCHAM REZIN
 A 103 4 (19) KINKLEY JOHN W.
 A 47 3 (19) LAMPY CHRISTOPHER H.
 B S.G. 730 (19) MC LAUGHLIN THOMAS
 B S.G. 751 (19) MOORE GEORGE W.

MERCER CEMETERY
 MERCER CO. DUBLIN TWP.
 OFFICIAL PROJECT NOS.
 465-42-3-467 & 665-42-3-232

<p>LEGEND</p> <p>(1) REVOLUTIONARY WAR (2) WAR OF 1812 (3) WAR WITH MEXICO (4) CIVIL WAR (5) SPANISH-AM WAR (6) WORLD WAR</p>	<p>HISTORY</p> <p>LAND GRANT TO PETER EDSALL, JOS. GREER TO TWP. TRUSTEES FOR CEMETERY 1842.</p>
---	---

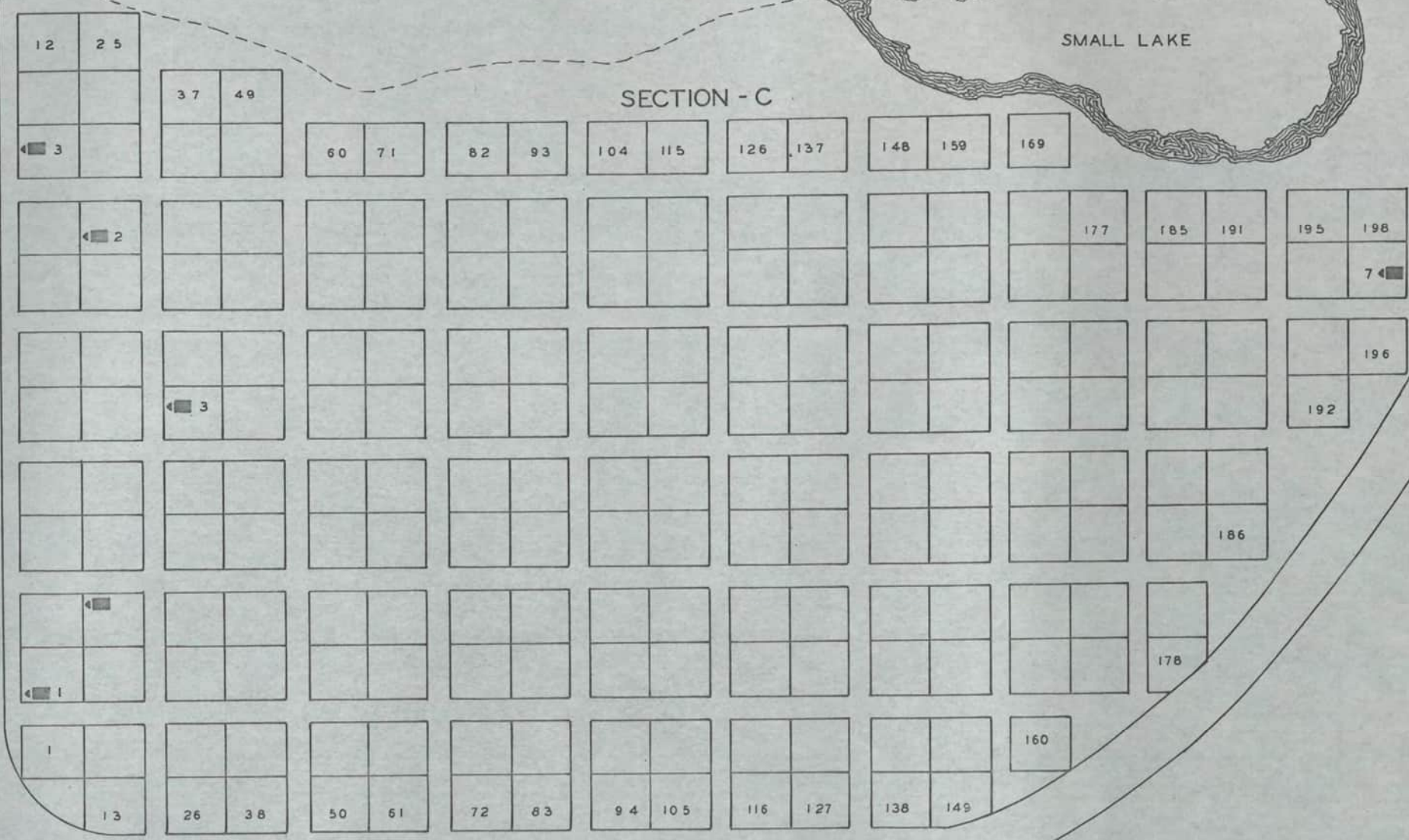
SCALE 1"=20' 2.75 ACRES.

T.R. 42

SECTION - B



SECTION - C



SEC-LOT-GRAVE-WAR-NAME

B	88	6	(19)	RHODES JOHN S.
B	151	1	(19)	ROCKWELL GEO.
B	49		(19)	ROOP DAVID J.
B	149		(19)	SCHEID THEODORE
B	98	1	(19)	SCHNEIDER WILLIAM
B	164	1	(19)	SNYDER OSCAR B.
B	39	2	(25)	STEEL HARLAND A.
B	53		(19)	STEEL DAVID K.
B	96		(19)	STONE JOHN R.
B	96		(19)	STONE LEWIS W.
B	23		(19)	SUTHERLAND JOHN
B	115		(19)	THOMPSON JOHN
B	122		(19)	THOMPSON W.
A		376	(19)	TRACE JOHN
A		185	(19)	VANKIRK L. D.
B	137		(19)	WILLMANN HENRY
B	155	3	(19)	WORTZ FREDERICK
A	117		(33)	YAEGER WM. A.
C	22	2	(19)	YOUNG GEORGE H.

SEC-LOT-GRAVE-WAR-NAME

C	2	1	(19)	EWALT JOHN
A		254	(31)	FORD JAMES L.
B	62	3	(19)	FOX JOHN L. B.
B	9		(19)	FRANKLIN MILTON F.
C	16		(19)	FRANKLIN RUEBEN H.
B	164	7	(19)	FUELLING HERMAN
B	154		(19)	GREEN ORRIN S.
B	57	4	(19)	HEDRICK GEORGE
B	104		(19)	HEDRICK JAMES
B	135		(19)	HEIS FRED
B	145	3	(19)	HILL JOHN
B	159	4	(19)	HOMAN UCKLE
B	112	4	(31)	HOUGH VIRGIL
A	612		(19)	HOYT JOEL S.
B	51	4	(19)	HOYT OLIVER M.

SEC-LOT-GRAVE-WAR-NAME

B	112		(19)	LIPPS GEO.
B	47		(19)	LIPPS GEO. W.
B	112	1	(19)	LIPPS JOSEPH
B	38	2	(19)	LUNDY W. L.
C	32	3	(31)	MC ABBE JOHN C.
B	90	5	(19)	MC CLELLAN C. R.
B	50		(19)	MC DANIEL GEO. R.
B	8	1	(19)	MC DONALD JESSE
B	129		(19)	MC LAUGHLIN JNO. S.
B	125	5	(19)	MILLER DAVID
B	95	6	(19)	MILLER GEORGE
B	109	3	(19)	MILLER WM. H.
A		158	(19)	MONEY JACOB
B	141		(19)	MONEY SAM
B	36		(19)	MOTT ABRAHAM
B	92		(19)	MOTT JAMES
B	136		(19)	MUTHERT H. H.
A		55	(19)	MYERS JOHN

SEC-LOT-GRAVE-WAR-NAME

C	10	3	(19)	ABRAHAM JOHN C.
B	178		(19)	ADAMS JAMES H.
B	169		(19)	AUGENSTEIN PHILIP
B	178	8	(33)	BETZ WILLIAM
B	170		(19)	BLIZZARD JOHN W.
B	180	1	(19)	BROCK DANIEL
A		3	(19)	BUCK SAMUEL W.
B	153	3	(19)	BURT A. D.

SEC-LOT-GRAVE-WAR-NAME

C	197	7	(19)	CLARK ABNER G.
A		247	(19)	CLARK WM. H.
B	11		(19)	CLUM JESSE S.
A		573	(19)	COLLINS WM. W.
B	175		(19)	DEARWORTH JNO. P.

B	49	4	(19)	JOHNSON JAS. H.
B	156		(19)	JOHNSON WM.

B	164	4	(19)	PATTON HEWITT
A		599	(19)	PORTZ PETER

GREEN MOUND CEMETERY

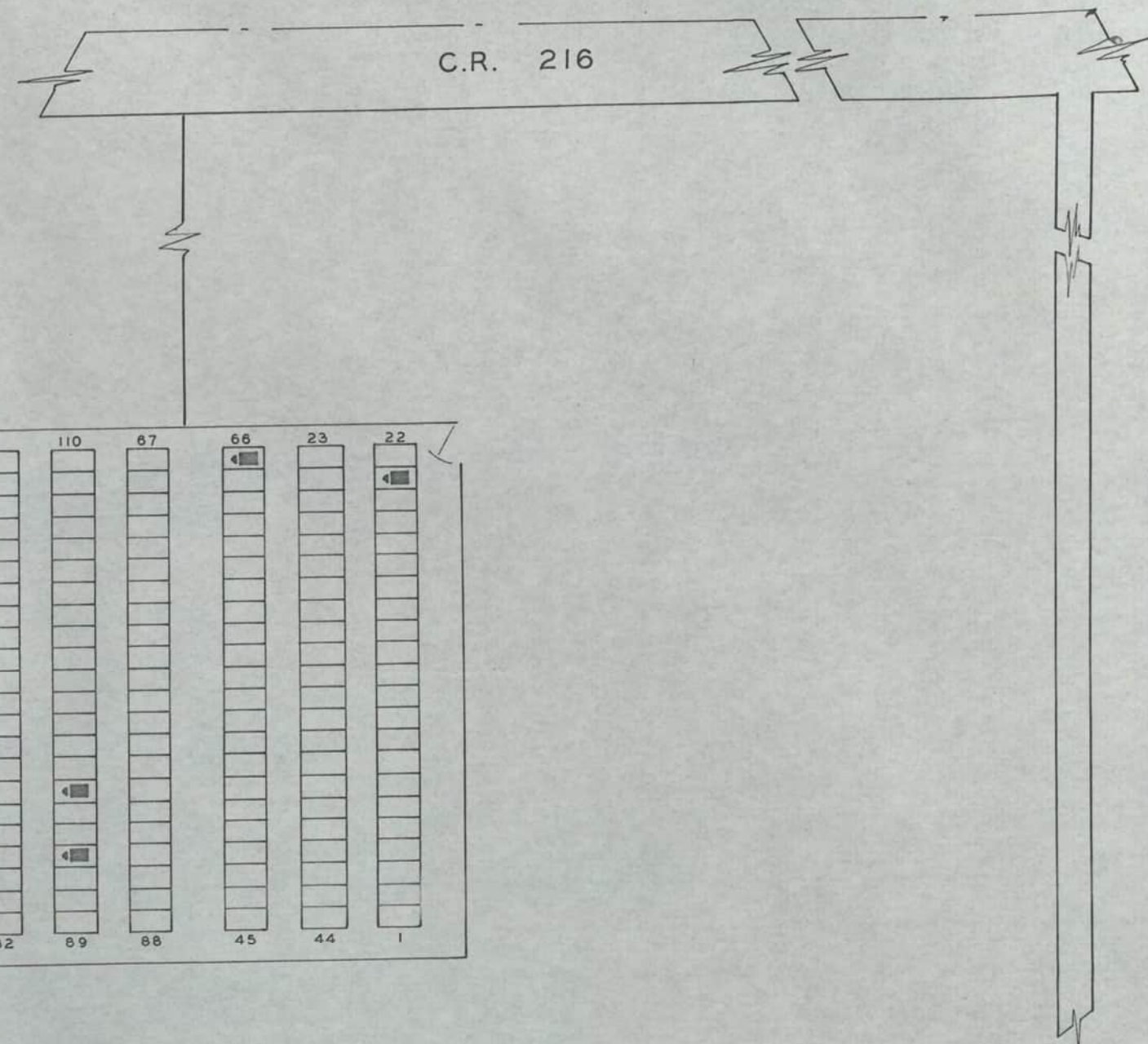
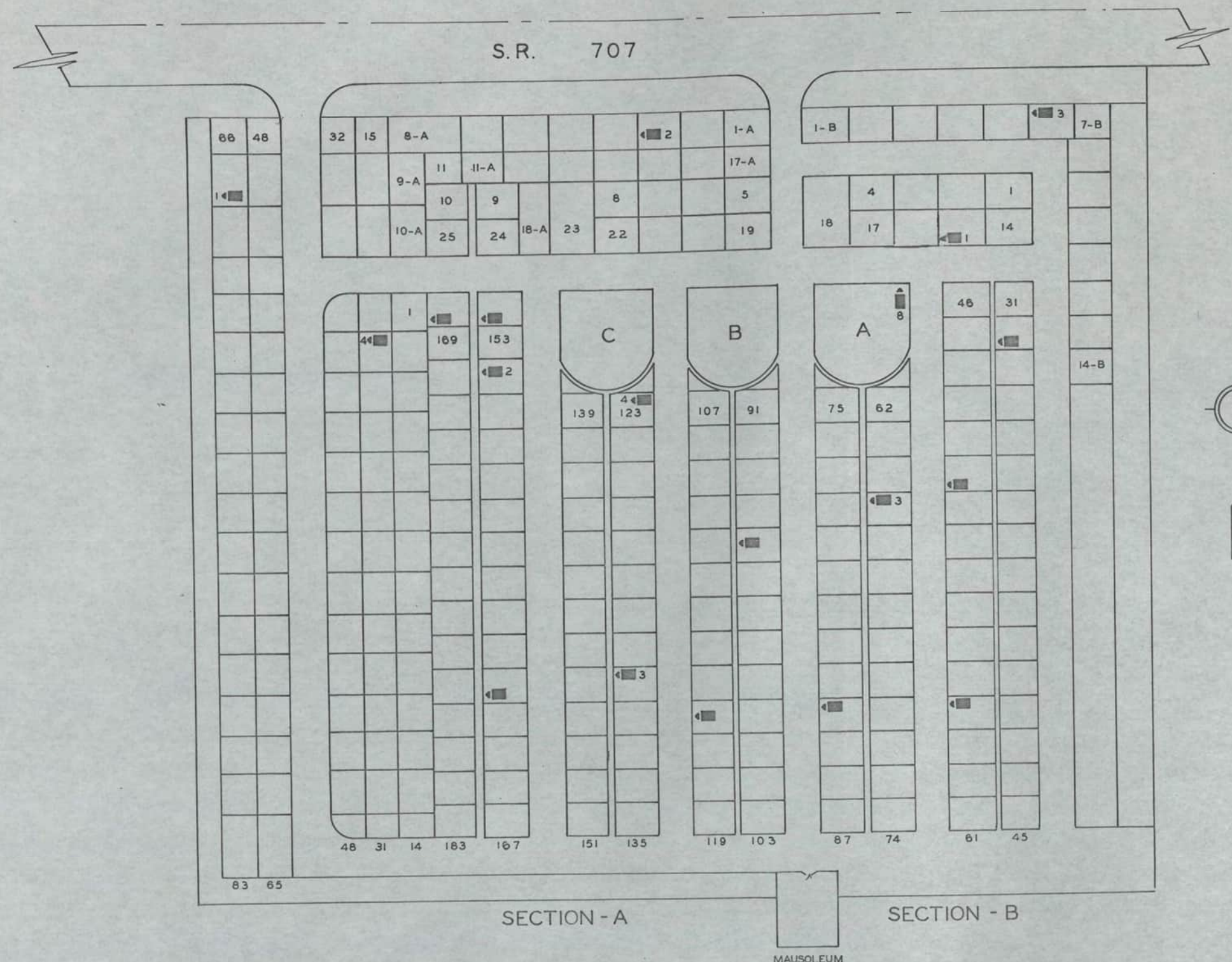
MERCER CO. RECOVERY TWP.

OFFICIAL PROJECT NOS.
465-42-3-467 & 665-42-3-232

LEGEND HISTORY

(1) REVOLUTIONARY WAR	ORIGINAL GRANT
(10) WAR OF 1812	TO JOHN ADNEY.
(11) WAR WITH MEXICO	SET ASIDE FOR
(12) CIVIL WAR	CEMETERY PUR-
(25) SPANISH-AM. WAR	POSES 1864.
(31) WORLD WAR	

SCALE 1"=30' 7.5 ACRES



GRAVE-WAR-NAME

- 21 (9) HUSSEY JOHN M.
- 92 (9) PRICE LUCIUS
- 66 (9) RUPERT ROB'T. P
- 95 (9) TOWNSEND BENJAMIN F

SEC	LOT	GRAVE	WAR	NAME
B	A	8	(31)	DIEGEL S. J.
A	3-A	2	(31)	DRAKE GEO. E.
B	51	1	(2)	DUFF SAM'L. C.
A	19	4	(9)	FISHBAUGH PAUL S.
MAUS. CRYPT 2			(9)	FRYER JOHN R.
A	67	4	(25)	GRINER JULIUS
A	168		(2)	HEPPEAD JOHN E.
B	58		(31)	KENNEDY ARLAND W.
A	116		(9)	LAMOND ORANGE C.
A	131	3	(9)	LEMUNYON DAN'L. R.

SEC	LOT	GRAVE	WAR	NAME
A	152		(9)	MOORE JAMES S.
A	95		(9)	MANNING JOHN H.
A	154	2	(9)	PARROTT D. F.
B	15	1	(9)	PARROTT WESLEY
A	123	4	(9)	PHILLIPS JOHN J.
MAUS. CRYPT 6			(9)	ROSS THEODORE
B	84		(9)	RHODES ISAAC S.
B	32		(9)	RHODES BENJAMIN
B	6-B	3	(9)	SILL GEO. W.
B	65	3	(9)	VESPER DAN'L. C.
A	163		(9)	WINGER CHRISTIAN

MENDON CEMETERY
 MERCER CO. UNION TWP.
 OFFICIAL PROJECT NOS.
 465-42-3-467 & 665-42-3-232

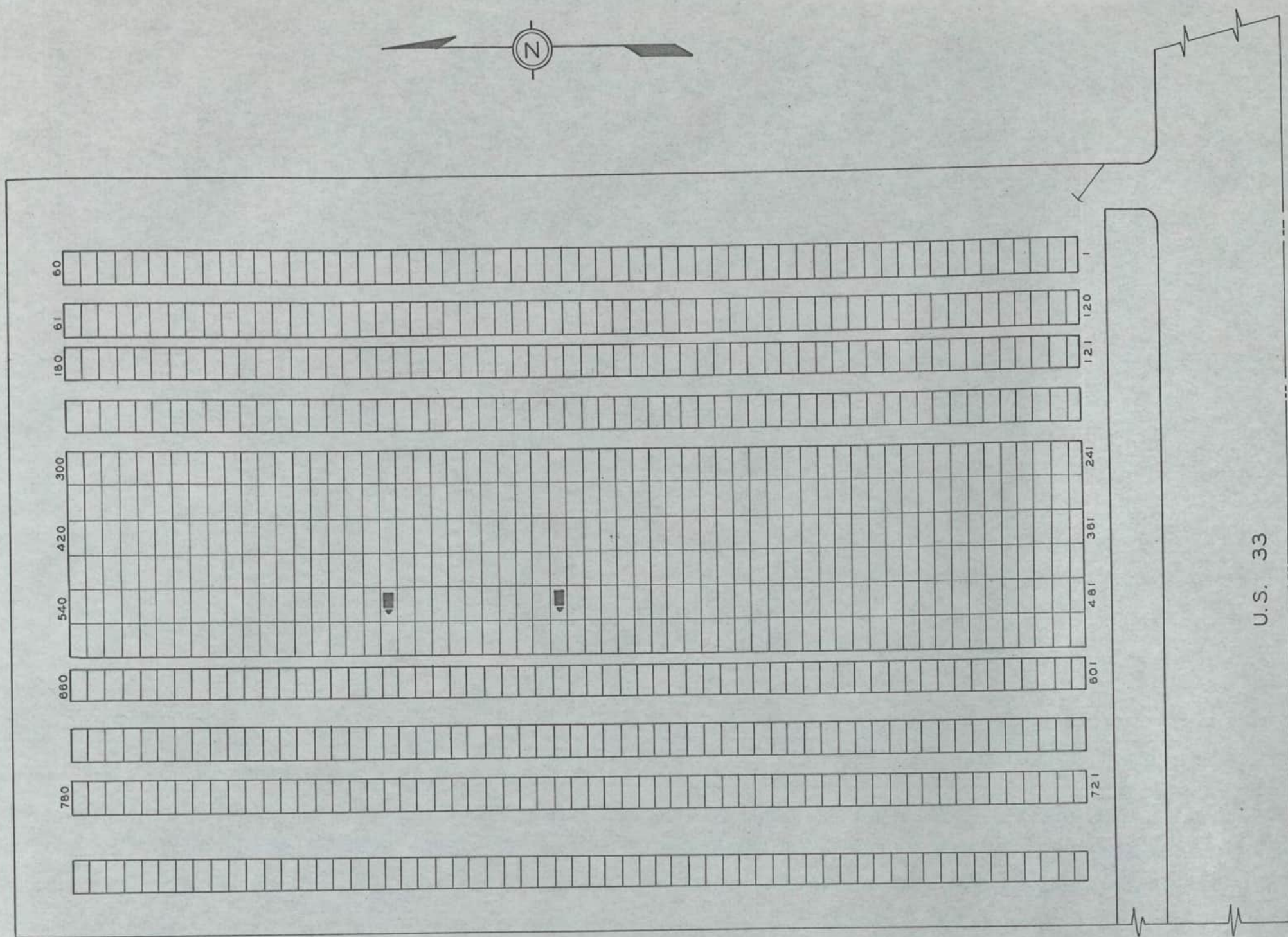
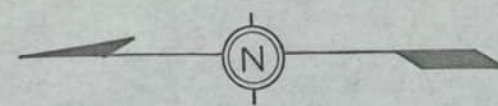
LEGEND	HISTORY
(1) REVOLUTIONARY WAR	STATE OF OHIO TO
(2) WAR OF 1812	GEORGE FRANK 1871.
(3) WAR WITH MEXICO	DAVID FIREOVED TO
(4) CIVIL WAR	MENDON VILLAGE
(5) SPANISH-AM. WAR	FOR CEMETERY 1889.
(6) WORLD WAR	

SCALE 1"=30' 5.5 ACRES

HUSSEY CEMETERY
 MERCER CO. UNION TWP.
 OFFICIAL PROJECT NOS.
 465-42-3-467 & 665-42-3-232

LEGEND	HISTORY
(1) REVOLUTIONARY WAR	LAND GRANT TO
(2) WAR OF 1812	WM. HUSSEY 1843.
(3) WAR WITH MEXICO	THIS PLOT SET ASIDE
(4) CIVIL WAR	FOR BURIAL PUR-
(5) SPANISH-AM. WAR	POSES IN 1843.
(6) WORLD WAR	

SCALE 1"=20' 0.25 ACRES



GRAVE-WAR-NAME

522 (9) COOK EDWIN

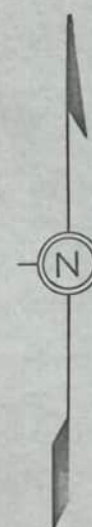
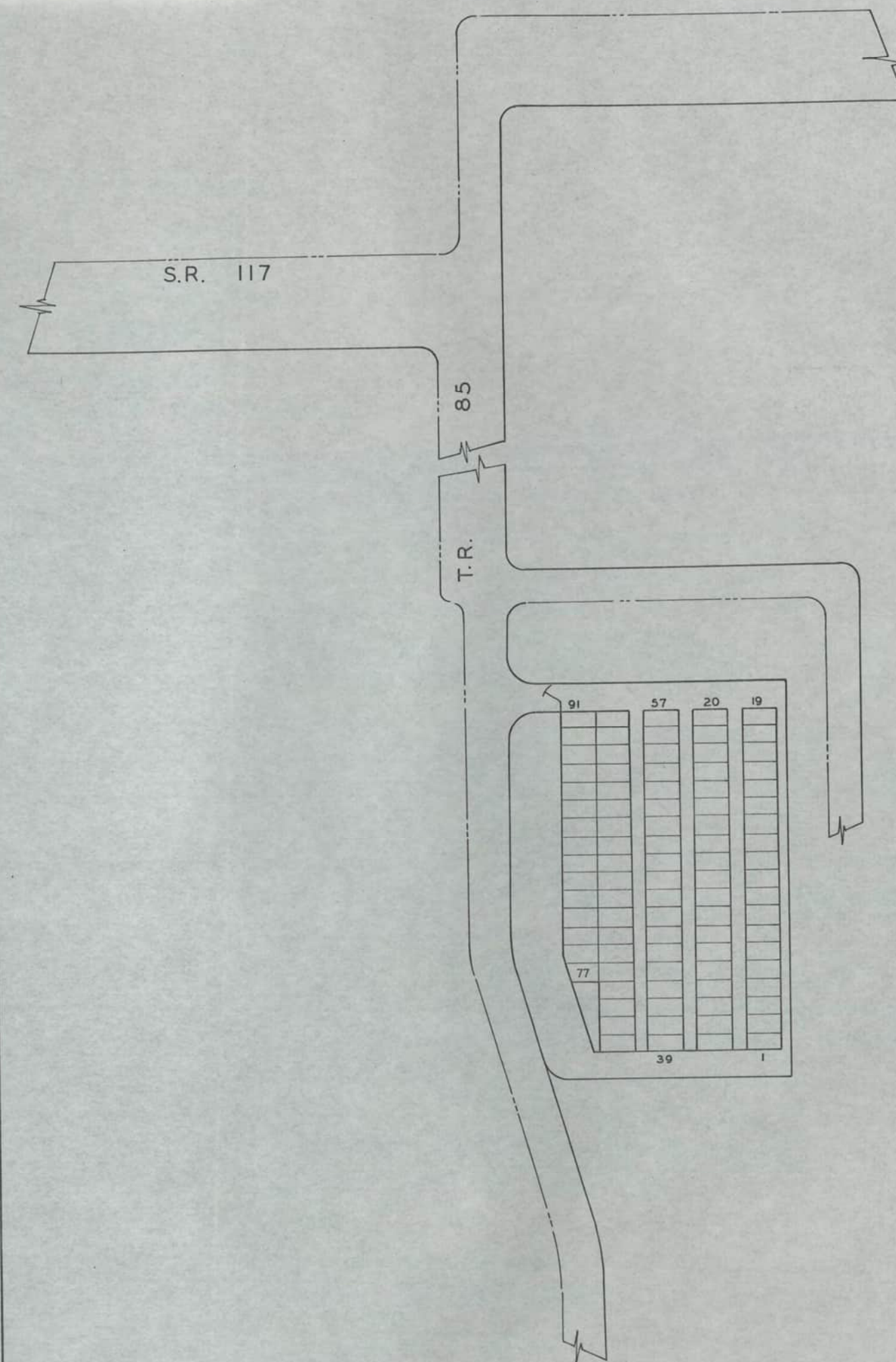
512 (9) SMALL DAVID

**HEDGES
CEMETERY**

MERCER CO. DUBLIN TWP.
OFFICIAL PROJECT NOS.
465-42-3-467 & 665-42-3-232

LEGEND	HISTORY
(1) REVOLUTIONARY WAR	ORIGINALLY PART OF
(2) WAR OF 1812	ANTHONY SHANES
(3) WAR WITH MEXICO	RESERVE. THE OLDEST
(4) CIVIL WAR	CEMETERY IN
(5) SPANISH-AM. WAR	ROCKFORD, OHIO.
(6) WORLD WAR	

SCALE 1"=20' 1.25 ACRES.

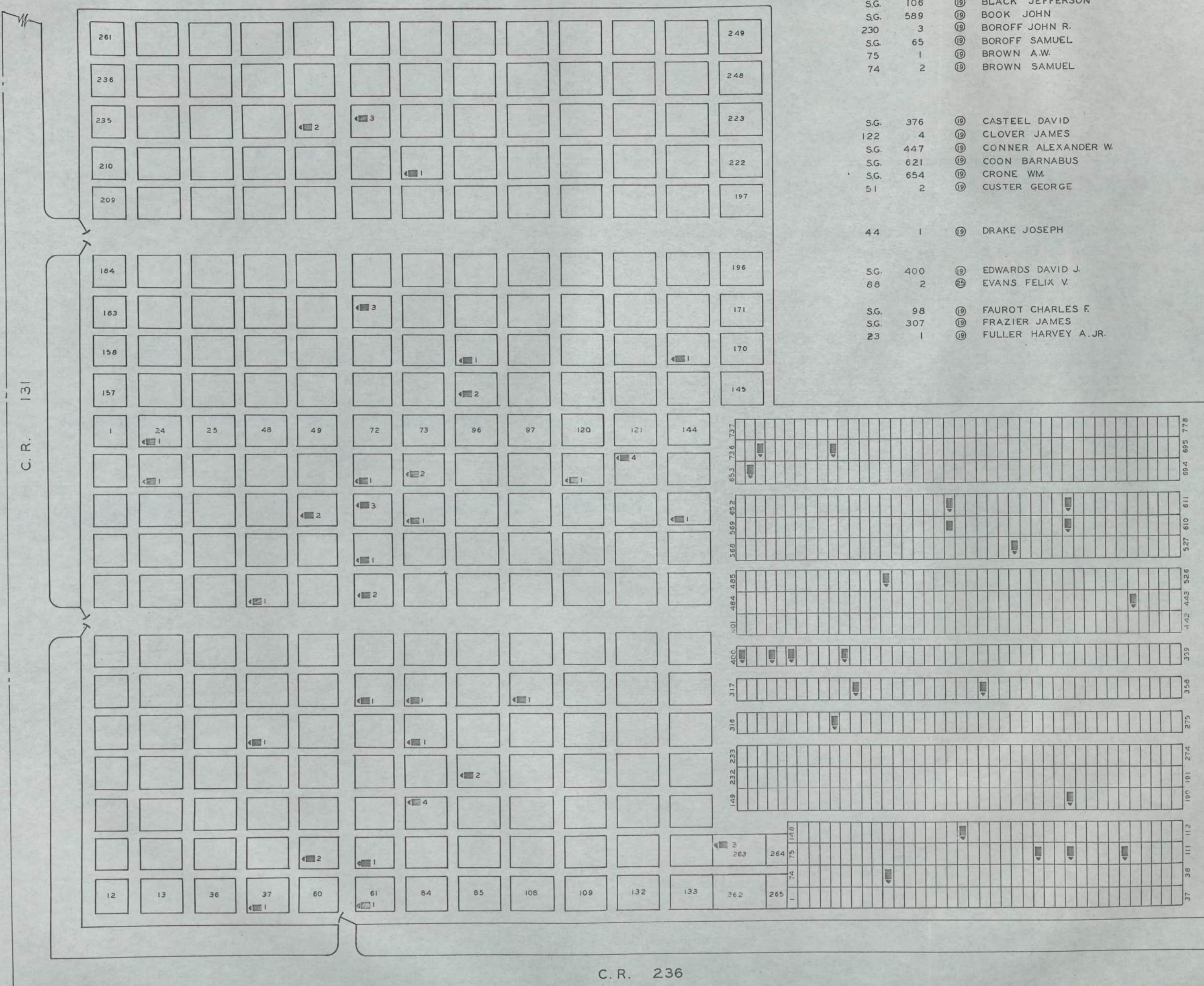
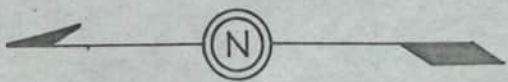


**FRYSINGER
CEMETERY**

MERCER CO. DUBLIN TWP.
OFFICIAL PROJECT NOS.
465-42-3-467 & 665-42-3-232

LEGEND	HISTORY
(1) REVOLUTIONARY WAR	ORIGINAL GRANT TO
(2) WAR OF 1812	LEWIS GODFREY.
(3) WAR WITH MEXICO	PRIVATE PLOT STARTED
(4) CIVIL WAR	BY WM. FRYSINGER
(5) SPANISH-AM. WAR	ABOUT 1829.
(6) WORLD WAR	

SCALE 1"=20' .25 ACRES



LOT-GRAVE-WAR-NAME

S.G. 328	19	ARCHER JAMES M.
61	1	19 BEVINGTON HENRY
S.G. 499	19	BEVINGTON JAMES H.
S.G. 390	19	BEVINGTON JOHN
S.G. 106	19	BLACK JEFFERSON
S.G. 589	19	BOOK JOHN
230	3	19 BOROFF JOHN R.
S.G. 65	19	BOROFF SAMUEL
75	1	19 BROWN A.W.
74	2	19 BROWN SAMUEL
S.G. 376	19	CASTEEL DAVID
122	4	19 CLOVER JAMES
S.G. 447	19	CONNER ALEXANDER W.
S.G. 621	19	COON BARNABUS
S.G. 654	19	CRONE WM.
51	2	19 CUSTER GEORGE
44	1	19 DRAKE JOSEPH
S.G. 400	19	EDWARDS DAVID J.
88	2	25 EVANS FELIX V.
S.G. 98	19	FAUROT CHARLES F.
S.G. 307	19	FRAZIER JAMES
23	1	19 FULLER HARVEY A. JR.


LOT-GRAVE-WAR-NAME

178	3	19 HEATH MURNEY N.
71	1	19 HEATH JOHN
169	1	19 HIGH JOHN F.
68	2	19 HILL GEORGE
82	4	31 HUDSON GEORGE E.
S.G. 395	19	HUGHES W.J.
119	1	19 JACKSON S.A.
S.G. 180	19	KNOX SAMUEL
142	1	19 KRUGH WILLIAM H.
150	2	19 LEWIS LAFAYETTE
37	1	19 LICHTY J.B.
70	MEMO.	19 METZ ENOCH
SG 101	19	MOHLER ABRAHAM
SG 132	19	MORRIS J.P.
SG. 542	19	PFINSTAG PETER
SG. 734	19	RICKETTS ALBERT L.
79	1	19 RIES J.H.
69	1	19 ROSS JOHN T.
216	1	19 SEVERNS RICHARD
41	1	19 SIMPSON S.N.
80	1	19 SLAGLE DAVID E.
66	1	19 SMITH EDWIN
103	1	19 SMITH JOHN A.
231	2	19 SNYDER DANIEL
263	3	19 SPRAIN HENRY
S.G. 727	19	THOMAS DAVID
SG 397	19	THOMAS JAMES
S.G. 632	19	TOMLINSON LEWIS F.
165	1	19 VANENON BENJAMIN
59	2	19 WALLICK DAVID
24	1	19 WOLERY JOSEPH H.
S.G. 600	19	WOLERY H. N.
62	1	19 WOLLAM IRA T.

**TOMLINSON
CEMETERY**
MERCER CO. UNION TWP.
OFFICIAL PROJECT NOS.
465-42-3-467 & 565-42-3-232

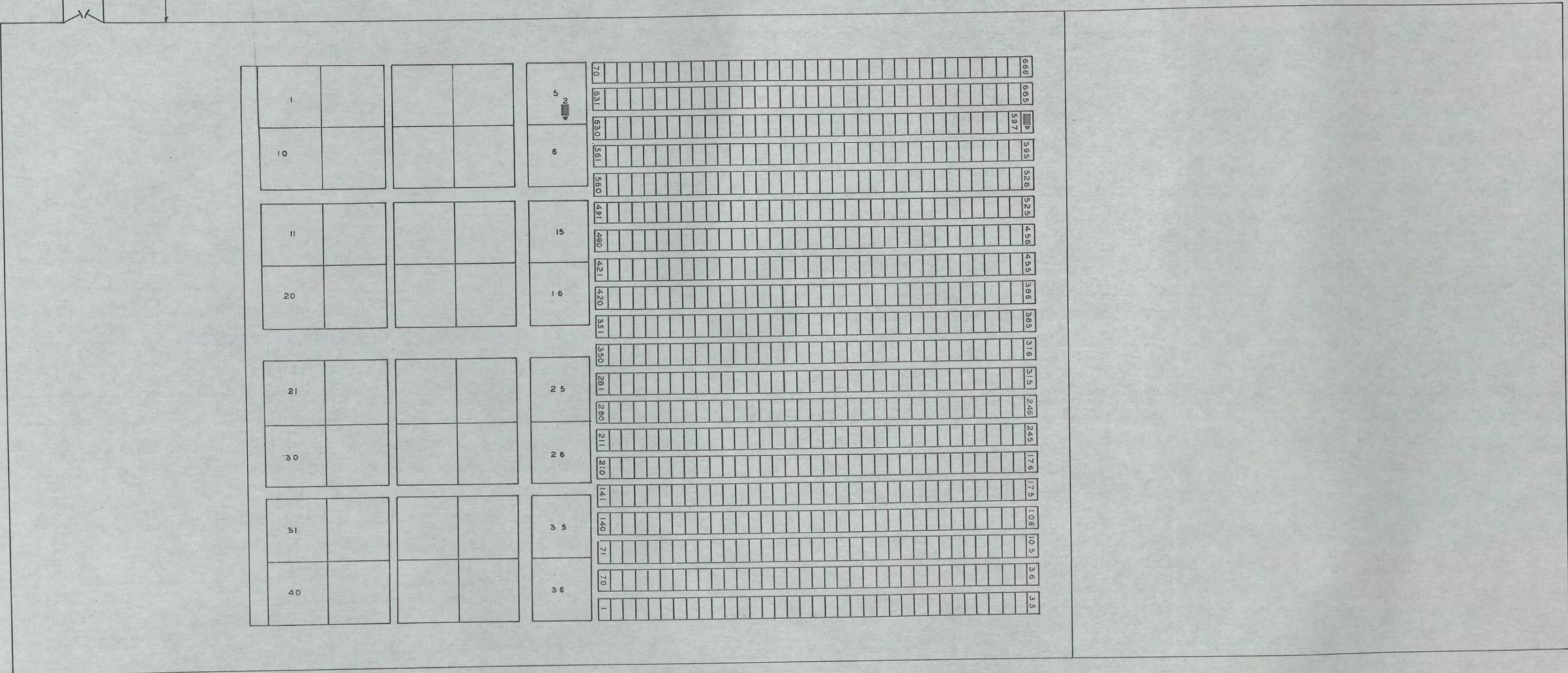
LEGEND	HISTORY
① REVOLUTIONARY WAR	ORIGINAL GRANT
⑩ WAR OF 1812	TO HARRISON BOR-
⑥ WAR WITH MEXICO	OFF. PART PUR -
⑨ CIVIL WAR	CHASED BY TWP.
② SPANISH-AM. WAR	TRUSTEES 1883.
③ WORLD WAR	MORE LAND PUR -
	CHASED 1885.

SCALE 1" = 20'
3 ACRES



T.R.-125

280'



LOT-GRAVE-WAR-NAME

LOT-GRAVE-WAR-NAME

5 2 (M) CRON JOHN

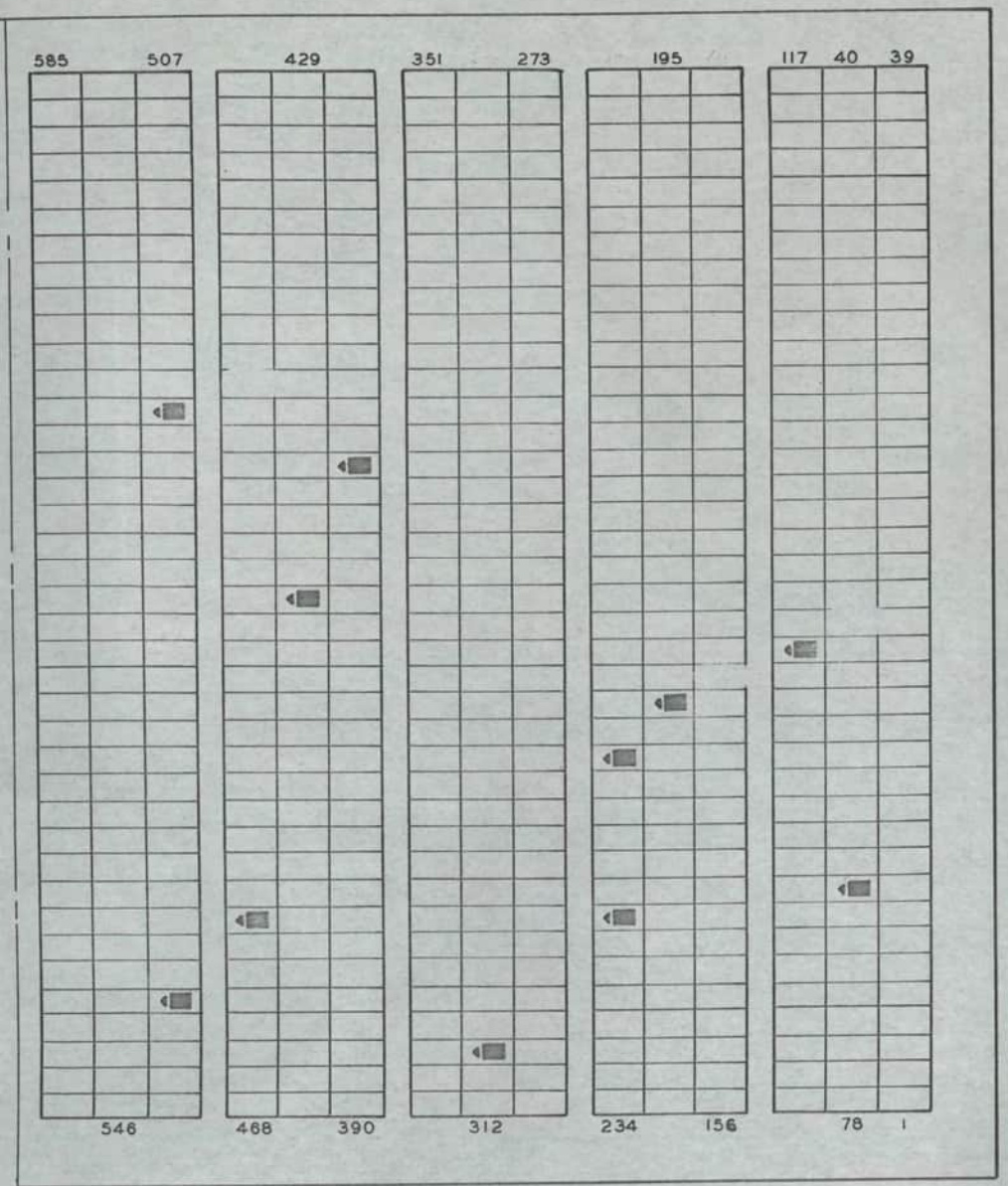

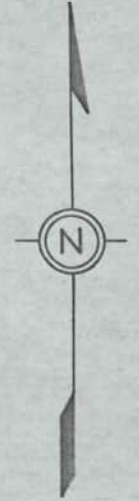
5 96 (M) ROSENGARTEN JOHN

**CASSELLA
CEMETERY**

MERCER CO. MARION TWP.
OFFICIAL PROJECT NOS.
465-42-3-467 & 665-42-3-232

LEGEND	HISTORY
(1) REVOLUTIONARY WAR	ORIGINALLY OWNED
(10) WAR OF 1812	BY FRED PLATE.
(16) WAR WITH MEXICO	SOLD TO ARCHBIS-
(18) CIVIL WAR	HOP JOHN B. PUR-
(23) SPANISH-AM. WAR	CELL 1844.
(31) WORLD WAR	

SCALE 1" = 20' 2.5 ACRES

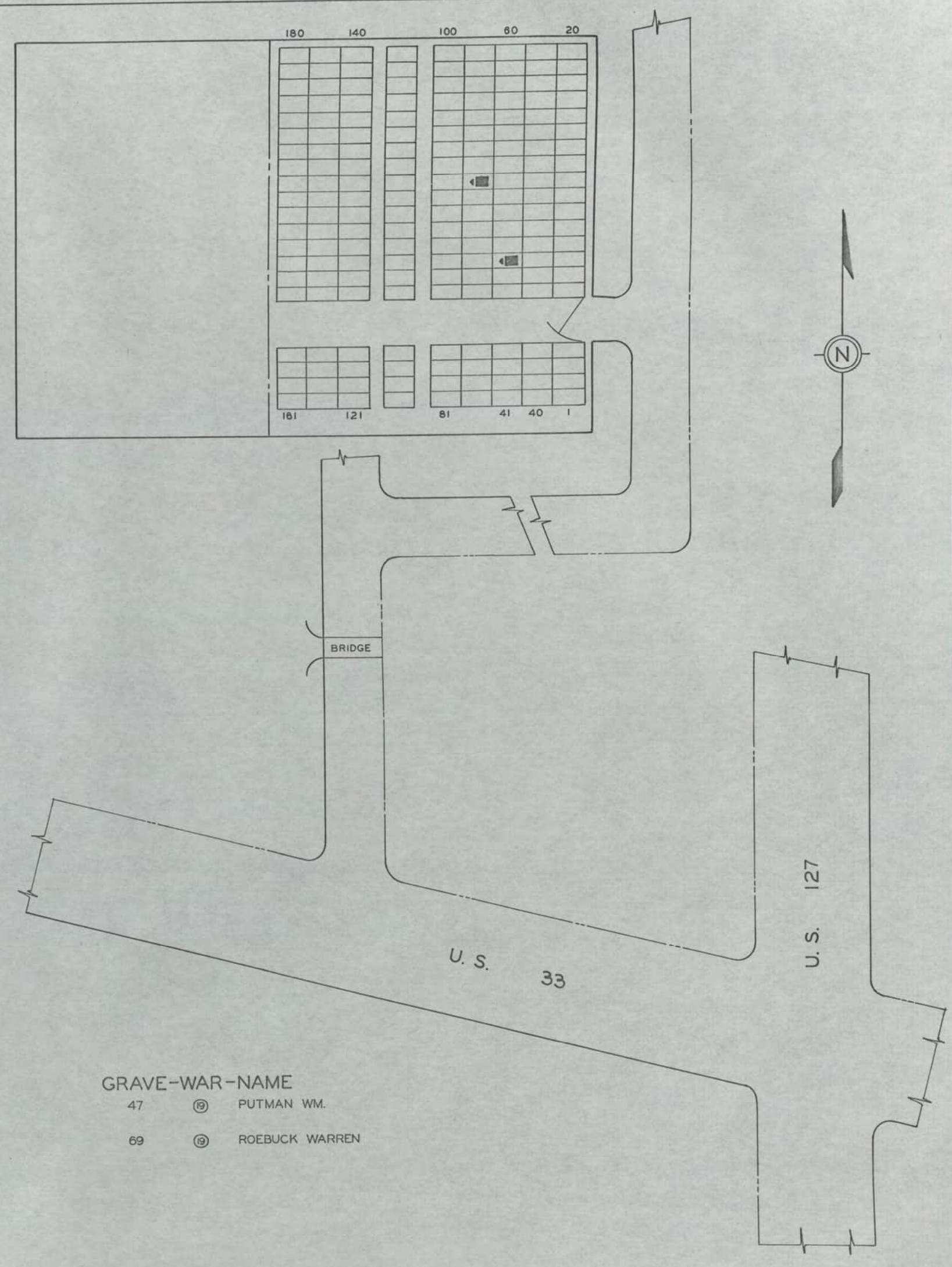


LOT-GRAVE-WAR-NAME

	461	Ⓚ	BUCK CYRUS
77	3	Ⓚ	BUCK WILLIAM
	473	Ⓚ	EICHAR JACOB F
10	1	Ⓚ	EICHAR ELI
10	4	Ⓚ	EICHAR LAFAYETTE
	227	Ⓚ	FORNEY JOHN
	221	Ⓚ	KEOPPLE GEO. W.
	448	Ⓚ	LEHMAN JOHN
	414	Ⓚ	LONG JAS.
	314	Ⓚ	LOREE SAMUEL M.
	96	Ⓚ	MILLER SAMUEL M.
	495	Ⓚ	POND S. J.
99	1	Ⓚ	SMITLEY FREDERICK
	70	Ⓚ	SUTTON J. M.
	172	Ⓚ	VANHORN HENRY

STRINGTOWN CEMETERY
MERCER CO. DUBLIN TWP.
OFFICIAL PROJECT NOS.
465-42-3-467 & 665-42-3-232

LEGEND	HISTORY
Ⓚ REVOLUTIONARY WAR	ORIGINAL GRANT
Ⓚ WAR OF 1812	TO CONRAD KEOPPLE.
Ⓚ WAR WITH MEXICO	ACQUIRED BY U.B.
Ⓚ CIVIL WAR	CHURCH FROM
Ⓚ SPANISH-AM. WAR	LEONARD DEAL 1851.
Ⓚ WORLD WAR	
SCALE 1"=20'	1.75 ACRES

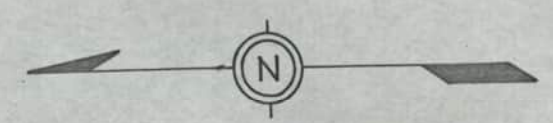
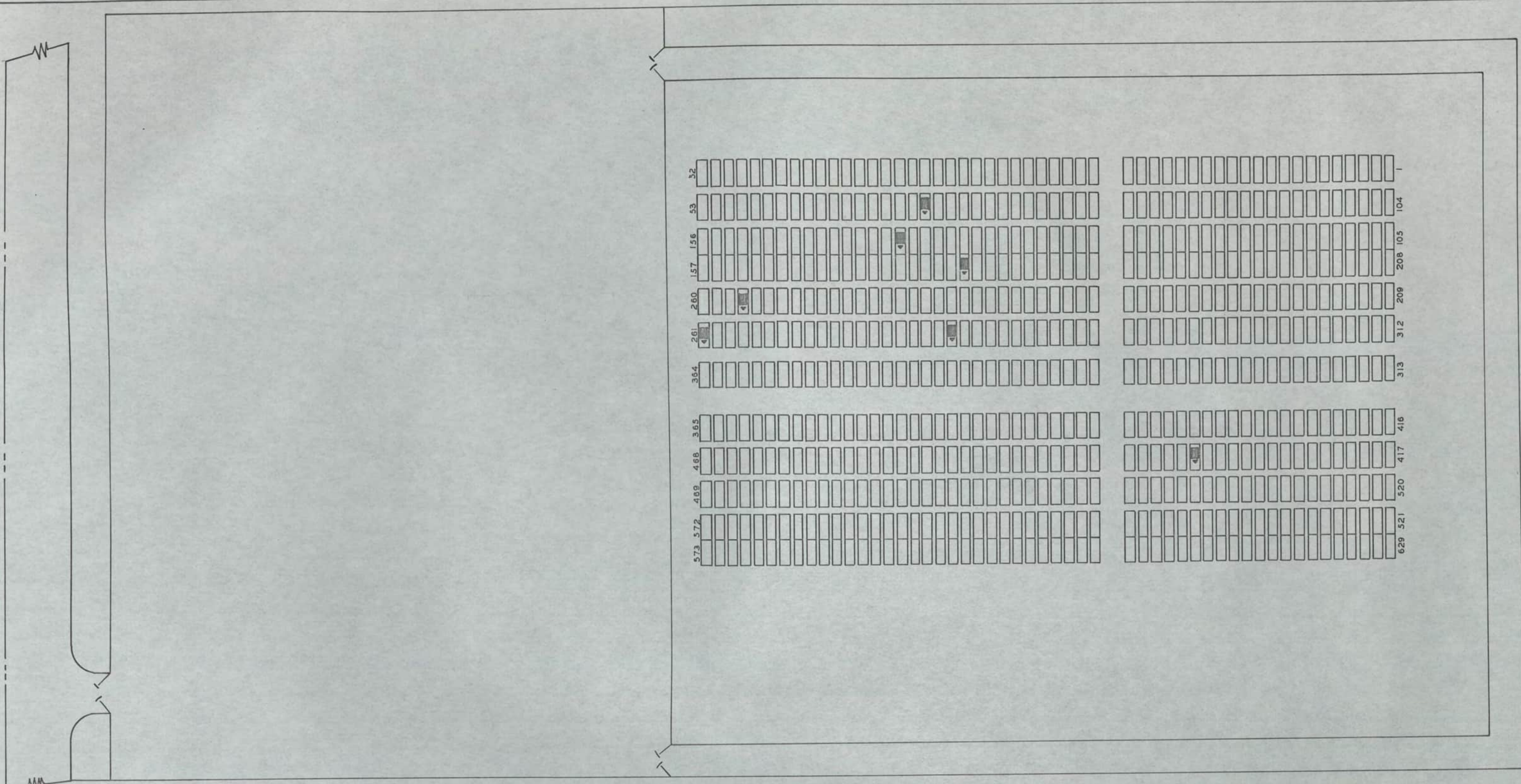


GRAVE-WAR-NAME

47	Ⓚ	PUTMAN WM.
69	Ⓚ	ROEBUCK WARREN

ROEBUCK CEMETERY
MERCER CO. DUBLIN TWP.
OFFICIAL PROJECT NOS.
465-42-3-467 & 665-42-3-232

LEGEND	HISTORY
Ⓚ REVOLUTIONARY WAR	ORIGINALLY OWNED
Ⓚ WAR OF 1812	BY LEWIS GODFREY
Ⓚ WAR WITH MEXICO	PURCHASED BY
Ⓚ CIVIL WAR	BRANSON & L.GROE-
Ⓚ SPANISH-AM. WAR	BUCKS TO BE USED AS
Ⓚ WORLD WAR	PRIVATE PLOT.
SCALE 1"=20'	25 ACRES.



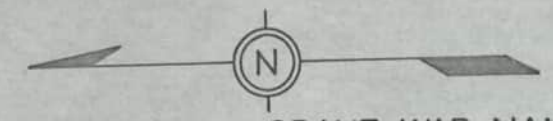

GRAVE	WAR	NAME
141	⑩	BLATTEAU JOHN
257	⑩	BUHLER JOHN
70	③	HECKMAN HUGO J.
280	⑩	OBRINGER NITULOUS
432	③	SEVERT CHARLES
261	⑩	STANGLER PHILIP
177	⑩	STANGLER MATHIAS

**ST. ALOYSIUS
CEMETERY**

MERCER CO. MARION TWP.
OFFICIAL PROJECT NOS.
465-42-3-467 & 665-42-3-232

LEGEND	HISTORY
① REVOLUTIONARY WAR	ORIGINALLY OWNED
⑩ WAR OF 1812	BY AUGUSTUS WAT-
⑩ WAR WITH MEXICO	TLES. ACQUIRED BY
⑩ CIVIL WAR	ARCHBISHOP JOHN
② SPANISH-A.M. WAR	B. PURCELL 1876.
⑤ WORLD WAR	

SCALE 1 20 1.75 ACRES



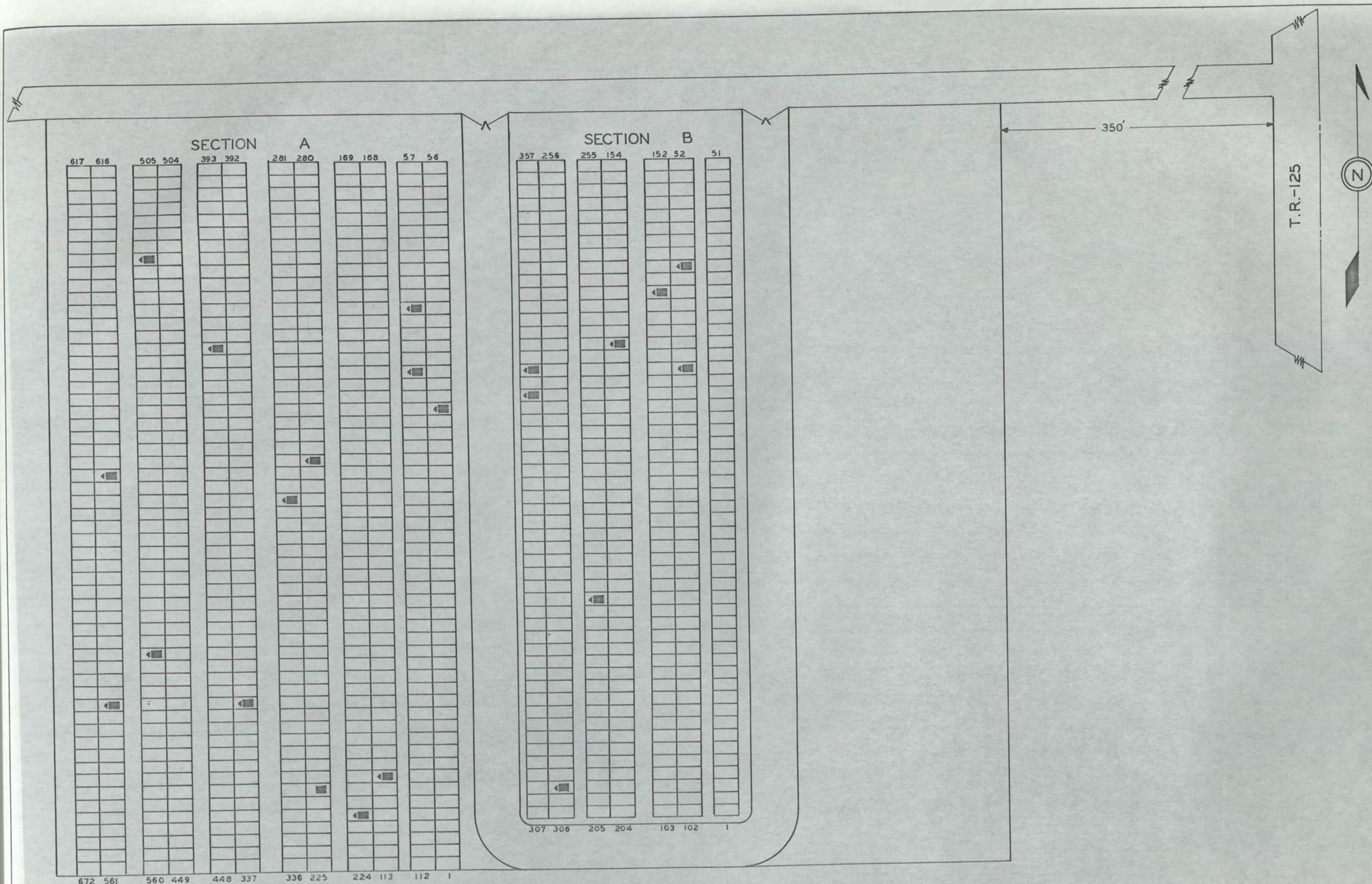
GRAVE	WAR	NAME	GRAVE	WAR	NAME
983	⑩	BUNN WM. W.	1235	⑩	KEITH GEORGE
373	⑩	BUSH SANDY			
1092	⑩	CANNON W. T.	1078	⑩	MOORE WESTERN H.
243	⑩	CRAGG A. H.			
745	⑩	DURANT J. H.	667	⑩	RICKMAN URIAH

**TOWNSHIP
CEMETERY**

MERCER CO. MARION TWP.
OFFICIAL PROJECT NOS.
465-42-3-467 & 665-42-3-232

LEGEND	HISTORY
① REVOLUTIONARY WAR	PURCHASED BY AUG-
⑩ WAR OF 1812	USTUS WATTLES 1837.
⑩ WAR WITH MEXICO	USED AS NEGRO CEM-
⑩ CIVIL WAR	ETERY WHEN FIRST
② SPANISH-A.M. WAR	STARTED.
⑤ WORLD WAR	

SCALE 1 20 1.5 ACRES



SEC-GRAVE-WAR-NAME

SEC-GRAVE-WAR-NAME

SEC-GRAVE-WAR-NAME

A 37 (19) BEAUCHAMP MARTIN L.
 A 131 (19) CLAYBAKER WILLIAM
 A 220 (19) DAVIS CHAS. A.
 A 574 (19) ELLIS ISAAC
 A 512 (25) ELLIS ISAAC R.
 A 543 (19) ELLIS JOHN F.

A 106 (19) KELLY MORRIS
 B 275 (19) LACY GEORGE
 B 273 (23) LACY WILLIAM A.
 A 257 (19) LAMBERT SMITH R.
 A 73 (19) LOGAN G.W.
 A 68 (19) LOGAN JAMES M.
 B 304 (19) LONG JOHN M.
 A 350 (19) MC GEE THOMAS W.
 B 168 (19) MILLER GEORGE W.
 A 592 (19) MUNDY GILBERT

B 68 (21) SMITH ALFRED M.
 A 407 (19) STAFFORD I.G.
 B 222 (19) SWARTZ JAMES L.

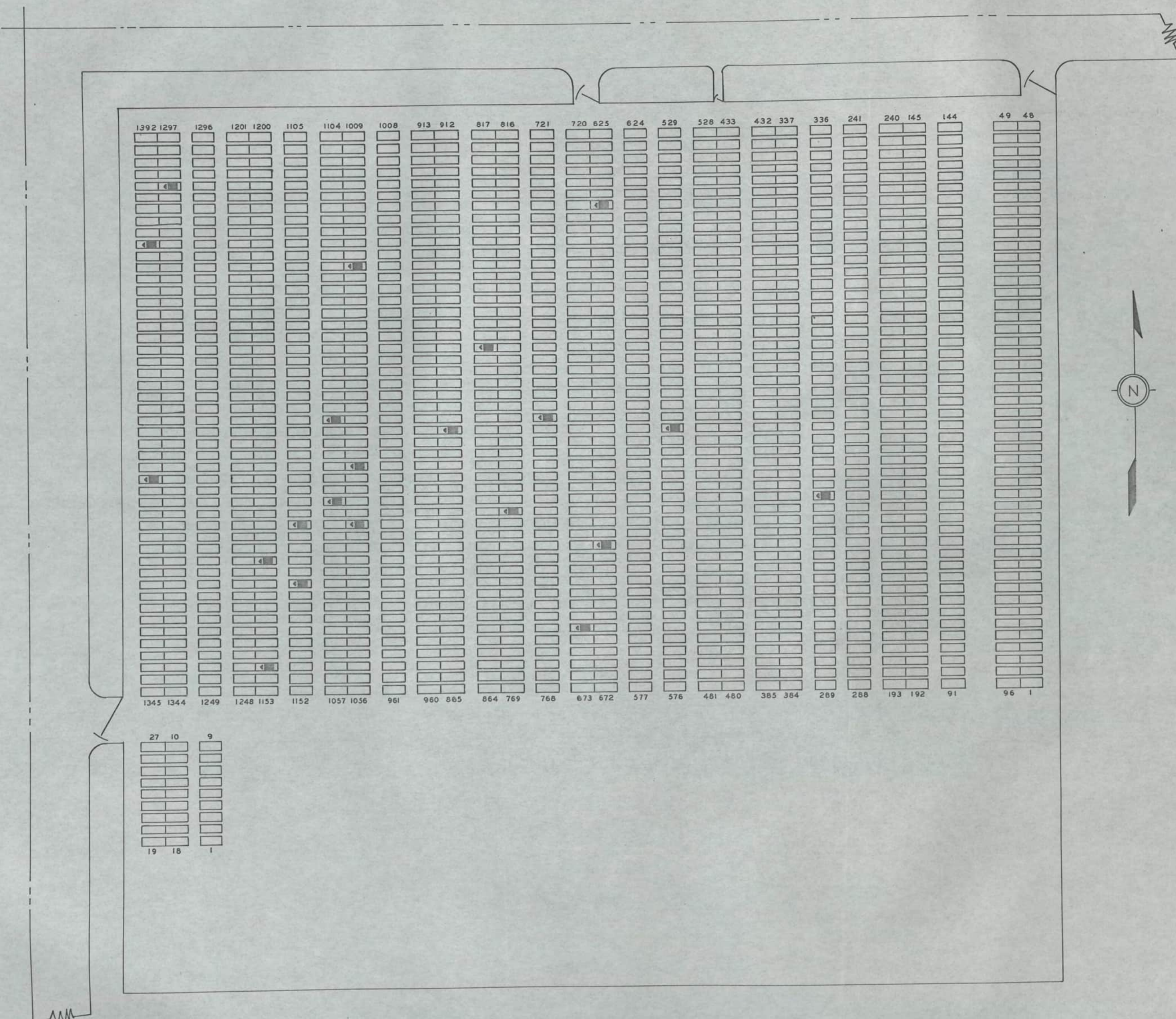
B 60 (21) HOEL RALPH M.

A 307 (19) WADE G.W.

B 142 (19) PLATT GEORGE A.

ELLIS CEMETERY
 MERCER CO. FRANKLIN TWP.
 OFFICIAL PROJECT NOS.
 465-42-3-467 & 665-42-3-232

LEGEND	HISTORY
(1) REVOLUTIONARY WAR	ORIGINAL OWNER
(6) WAR OF 1812	ALFRED TRIM. PUR-
(16) WAR WITH MEXICO	CHASED FROM ISAAC
(19) CIVIL WAR	ELLIS FOR BURIAL
(25) SPANISH-AM. WAR	PURPOSES IN 1871.
(31) WORLD WAR	
SCALE 1"=20'	2.0 ACRES.



GRAVE-WAR-NAME

- 1363 (19) ALLEN JOHN R.

- 1383 (10) BETZ JOHN
- 783 (19) BOBENMEYER G.
- 631 (19) BOBENMEYER MARTIN
- 835 (19) BOURELL GEORGE R.
- 1073 (19) BURK GEO.
- 678 (19) BURK LEVI

- 554 (19) DOCK FREDERICK
- 1037 (19) DONER JOHN A.

- 305 (19) FRITZINGER JOHN

- 1301 (19) GIBBONS JOHN

- 1080 (19) HUSTON JOS.

- 887 (19) LARUE URIAH

- 1143 (19) MANN WILLIAM H.
- 1164 (19) MYERS LOYD

- 1155 (19) POWELL DAVID

- 745 (19) SCHROYER MILTON W.
- 1138 (18) SHAW HIRAM
- 660 (19) SONDAY ANDREW

- 1042 (19) WALTER DAN'L
- 1020 (19) WALTER JACOB

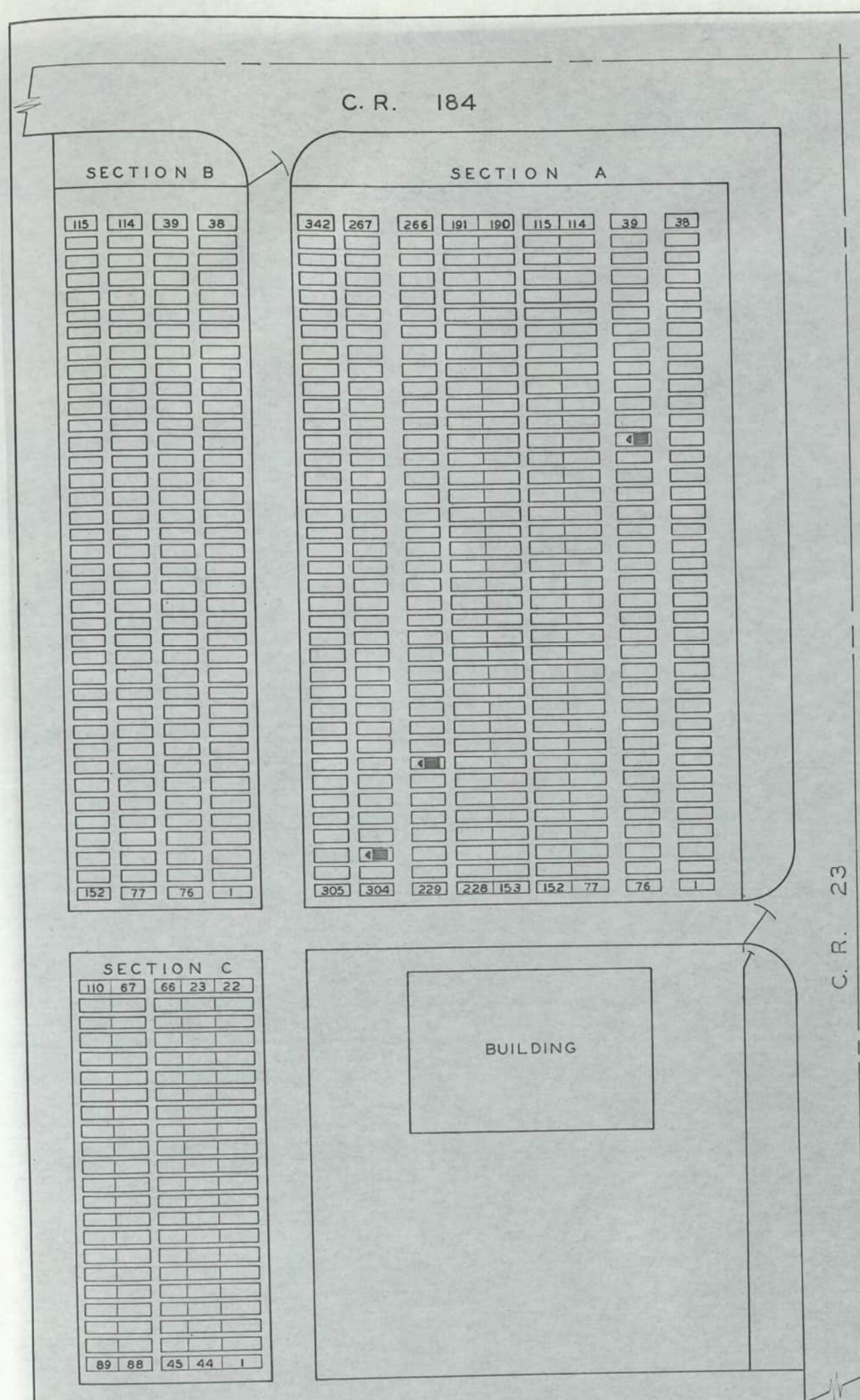
**ZION STATE LINE
CEMETERY**

MERCER CO. WASHINGTON TWP.

OFFICIAL PROJECT NOS
465-42-3-467 & 665-42-3-232

LEGEND	HISTORY
(1) REVOLUTIONARY WAR	ORIGINALLY OWNED BY E. A. HILLERY. SOLD TO EVANGELICAL LUTH-ERN CHURCH 1858.
(10) WAR OF 1812	
(18) WAR WITH MEXICO	
(19) CIVIL WAR	
(22) SPANISH-AM. WAR	
(3) WORLD WAR	

SCALE 1"= 20' 1.75 ACRES



SEC-GRAVE-WAR-NAME

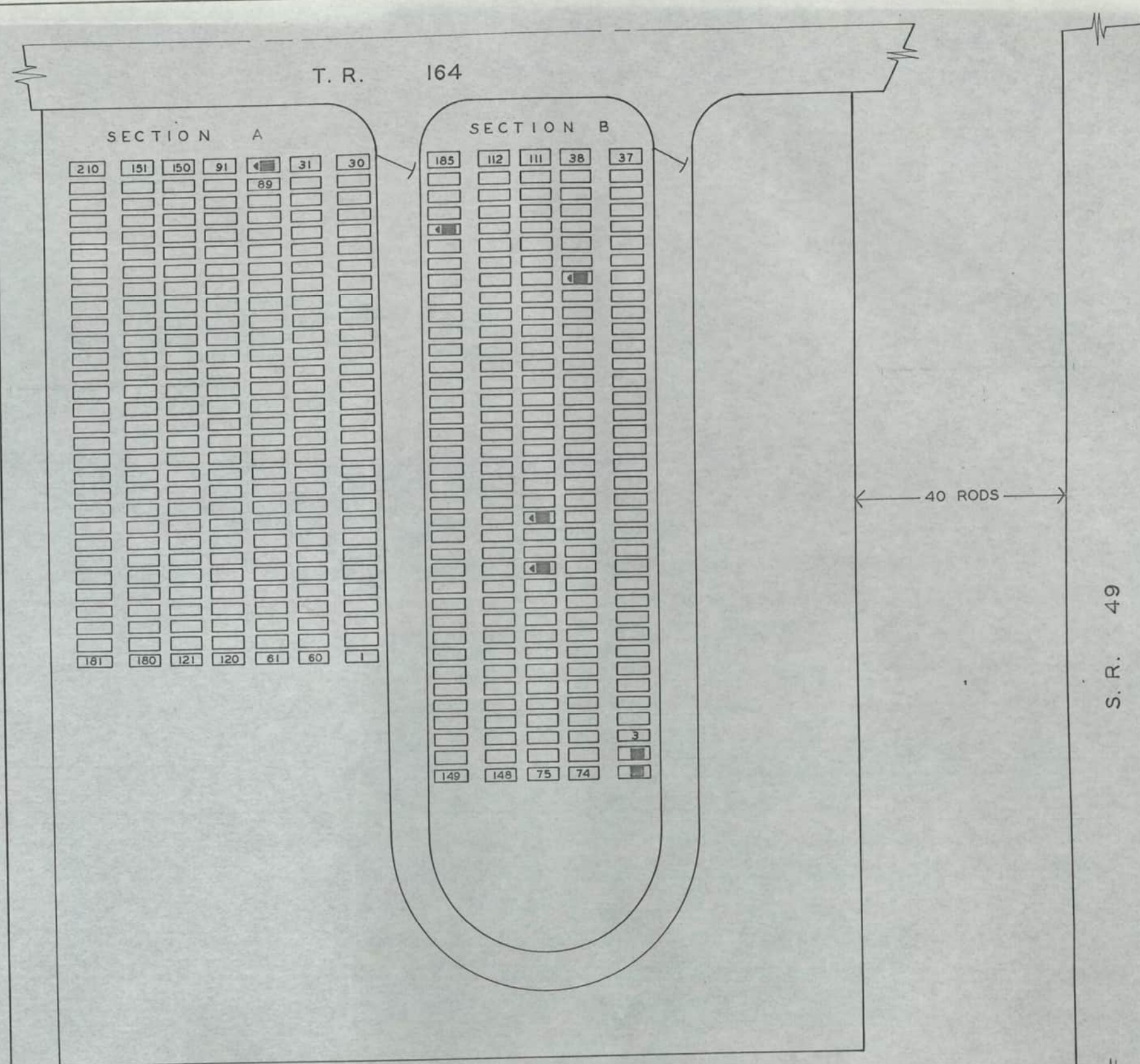
A	51	ⓐ	ANSELMAN, CHARLES
A	236	ⓐ	FISHER, GEORGE
A	302	ⓐ	MAURER, WM.

ST. PAULS
LUTHERAN
CEMETERY

MERCER CO. LIBERTY TWP.
OFFICIAL PROJECT NOS.
465-42-3-467 & 665-42-3-232

LEGEND	HISTORY
① REVOLUTIONARY WAR	U.S. LAND GRANT
② WAR OF 1812	TO PHILIP DEITSCH
③ WAR WITH MEXICO	1840. DONATED PLOT
④ CIVIL WAR	FOR CHURCH & CEM-
⑤ SPANISH-AM. WAR	ETERY PURPOSES
⑥ WORLD WAR	BY HIM 1852.

SCALE 1" = 20' 1 ACRE



SEC-GRAVE-WAR-NAME

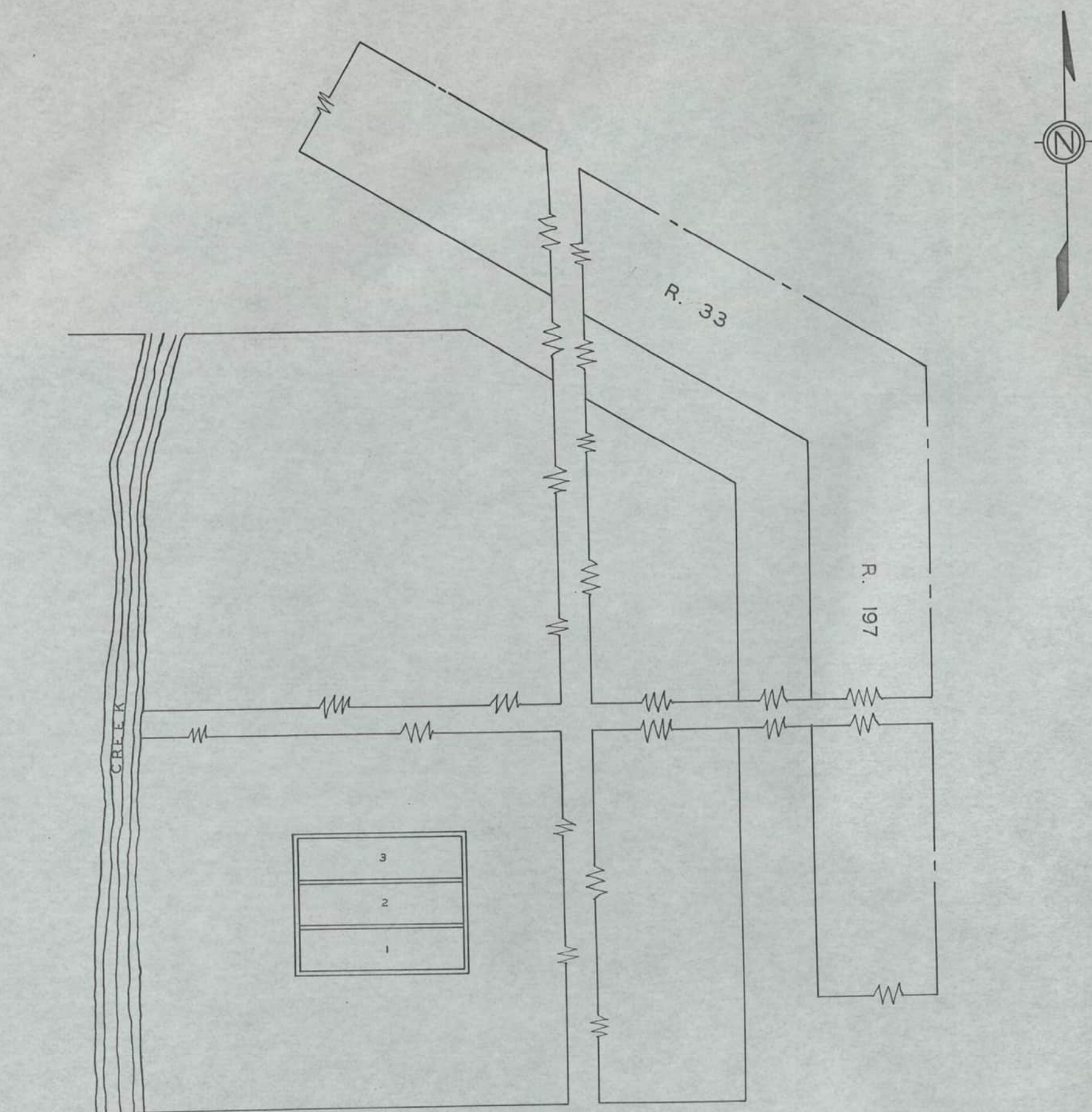
B	181	ⓐ	BOLLENBAUCHER, CHRISTIAN
B	87	ⓐ	BOLLENBACHER, JACOB
B	90	ⓐ	KABLE, FERDINAND
A	90	ⓐ	KUHN, ADAM
B	45	ⓐ	KUHN, HENRY
B	2	ⓐ	STIGERT, GUS.
B	1	ⓐ	TEINEY, WILLIAM

LIBERTY
CEMETERY

MERCER CO. LIBERTY TWP.
OFFICIAL PROJECT NOS.
465-42-3-467 & 665-42-3-232

LEGEND	HISTORY
① REVOLUTIONARY WAR	U.S. LAND GRANT TO
② WAR OF 1812	DAVID SMITH 1840.
③ WAR WITH MEXICO	ADAM BOLLENBACHER
④ CIVIL WAR	DONATED PLOT TO
⑤ SPANISH-AM. WAR	TWP FOR BURIAL
⑥ WORLD WAR	PURPOSES 1857.


SCALE 1" = 20' 1 ACRE



**BONIFIELD
CEMETERY**
MERCER CO. CENTER TWP.
OFFICIAL PROJECT NOS.
465-42-3-467 & 665-42-3-232

LEGEND	HISTORY
① REVOLUTIONARY WAR	LAND GRANT TO
② WAR OF 1812	JOS. VAN FLEET
③ WAR WITH MEXICO	
④ CIVIL WAR	
⑤ SPANISH-AM. WAR	
⑥ WORLD WAR	

SCALE 1" = 5' .25 ACRES



**BEOUGHER
CEMETERY**
MERCER CO. CENTER TWP.
OFFICIAL PROJECT NOS.
465-42-3-467 & 665-42-3-232

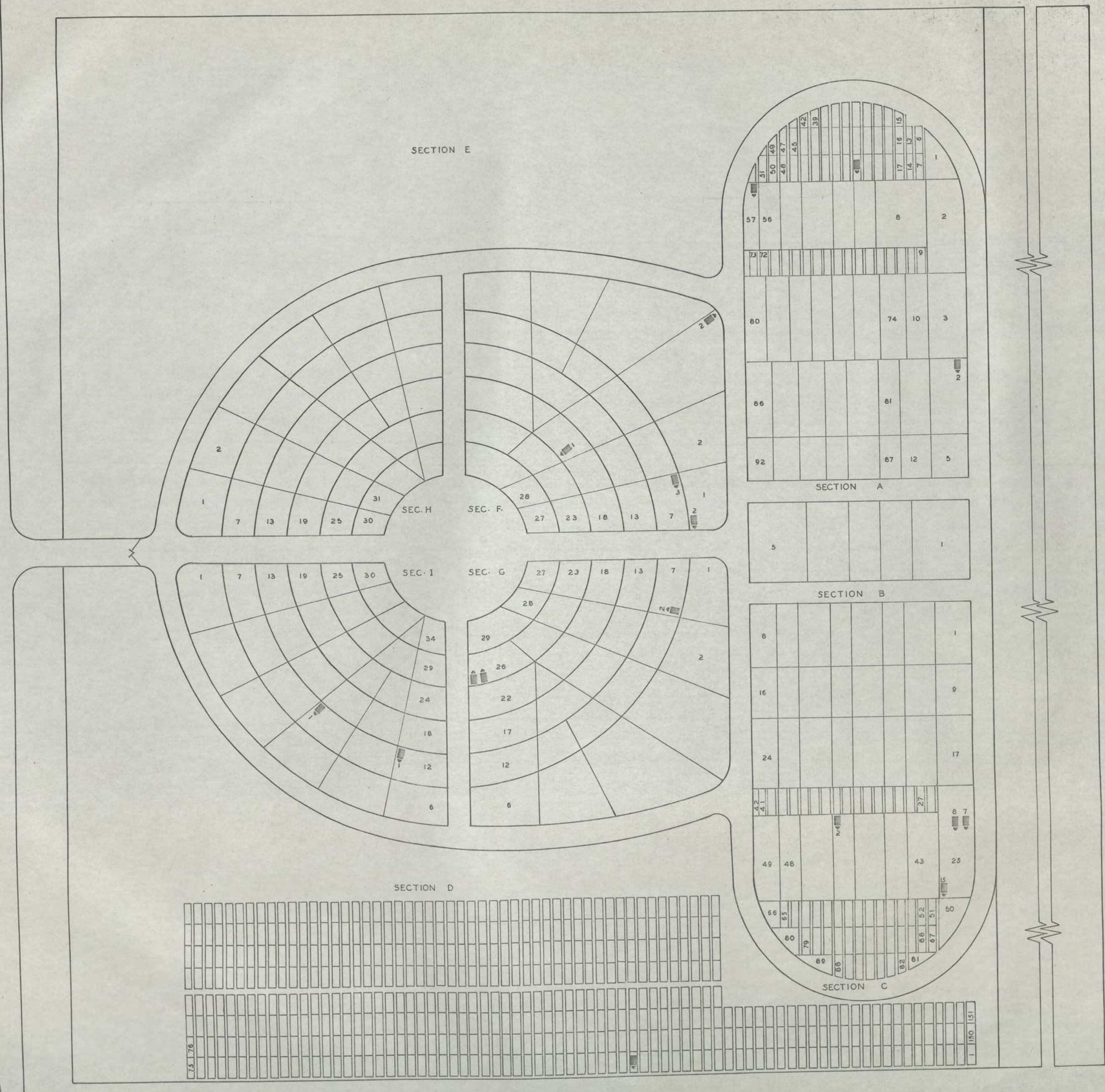
LEGEND	HISTORY
① REVOLUTIONARY WAR	ORIGINALLY OWNED
② WAR OF 1812	BY I.N. FRYER.
③ WAR WITH MEXICO	ACQUIRED BY TWP.
④ CIVIL WAR	TRUSTEES FROM
⑤ SPANISH-AM. WAR	GEO. HANSEL 1886
⑥ WORLD WAR	

SCALE 1" = 20' .25 ACRES



SEC-LOT-GRAVE-WAR-NAME

F	1	2	①	BIRKMEIER ROBT. B.
G	26	2	①	BUSCHUR JOSEPH A.
A	4	2	①	DESCH C. S.
C	25	15	①	FOLMER ANTHONY H.
F	7	3	①	FRANKS CHARLES
A		29	②	GAGON PATRICK
C	46	2	①	GOTTES HERBERT F.
I	12	1	①	KALLMEYER LOUIS J.
G	7	2	①	KNAPSCHAEFER LEO I.
D		33	①	KOESTERS ELMER E.
F	3	2	①	KUHN JOHN G.
I	14	1	①	LINGO LESLIE
C	25	8	①	OBRINGER JEROME J.
C	25	7	①	REINDERS HARRY H.
F	20	1	①	ROESSNER OTTO R.
A	57	1	②	SCHOCKMAN HENRY
G	26	1	①	WOURMS EDWARD P.



**ST. ELIZABETH
CEMETERY**

MERCER CO. BUTLER TWP.
OFFICIAL PROJECT NOS.
465-42-3-467 & 665-42-3-232

LEGEND	HISTORY
① REVOLUTIONARY WAR	ORIGINALLY OWNED BY NATHAN
② WAR OF 1812	OWNED BY NATHAN
③ WAR WITH MEXICO	THOMPSON, HENRY
④ CIVIL WAR	HAGERMAN TO
⑤ SPANISH-AM. WAR	ARCHBISHOP WM. H.
⑥ WORLD WAR	ELDER FOR CEMETRY

SCALE 1"=20' 1902. 6.5 ACRES